

NOTICE!!

These documents have been scanned!

Do not place un-scanned documents beneath this notice!

Do not remove this notice from this file!

GPO Jacket No. 560-102
Print Order 61540
Rise Business Services, LLC
Job=AZ15 5/17/2019



Box Number= AZ15060



Claim Begin-End: AMC406090-AMC406090

1 Initial Receipt



AZ15060-12

AMC405526-AMC406355

United States Department of the Interior
Bureau of Land Management
 LANDS/RECREATION & PLANNING
 ONE N CENTRAL AVE
 PHOENIX, AZ 85004 -2203
 Phone:

Receipt

No: 2303953

Transaction #: 2376935	ENTERED INTO COMPUTER	MAR 22 2011
Date of Transaction: 03/03/2011		Cm
CUSTOMER:		
FRANK LAVOIE PO BOX 134 TOMBSTONE, AZ 85638-0134 US		

LINE #	QTY	DESCRIPTION	REMARKS	UNIT PRICE	TOTAL
1	1.00	LOCATABLE MINERALS / MINING CLAIMS- NEW, UNADJUD, ONE OR MORE AUTH NOS / NEW MINING CLAIM PROCESSING FEE \$15 CASES: AMC406090/\$15.00		- n/a -	15.00
2	1.00	LOCATABLE MINERALS / MINING CLAIMS- NEW, UNADJUD, ONE OR MORE AUTH NOS / NEW MINING CLAIM LOCATION FEE \$34 CASES: AMC406090/\$34.00		- n/a -	34.00
3	1.00	LOCATABLE MINERALS / MINING CLAIMS- NEW, UNADJUD, ONE OR MORE AUTH NOS / NEW MINING CLAIM MAINT FEE \$140 CASES: AMC406090/\$140.00		- n/a -	140.00
4	1.00	OVERPAYMENT / OVERPAYMENT OF FEES / OVERPAYMENT OF \$1.00 OR MORE		11.00	11.00
TOTAL:					\$200.00

PAYMENT INFORMATION			
1	AMOUNT:	200.00	POSTMARKED: 03/01/2011
	TYPE:	CHECK	RECEIVED: 03/03/2011
	CHECK NO:	18058907946	
	NAME:	LAVOIE, FRANK PO BOX 134 TOMBSTONE AZ 85638-0134 US	

REMARKS

This receipt was generated by the automated BLM Collections and Billing System and is a paper representation of a portion of the official electronic record contained therein.

NOTICE!!

These documents have been scanned!

Do not place un-scanned documents beneath this notice!

Do not remove this notice from this file!

GPO Jacket No. 560-102
Print Order 61540
Rise Business Services, LLC
Job=AZ15 5/17/2019



Box Number= AZ15060



Claim Begin-End: AMC406090-AMC406090

2 Correspondence



AZ15060-12

AMC405526-AMC406355

**NO
DOCUMENTS
FOUND**

NO DOCUMENTS FOUND
NO DOCUMENTS FOUND

NOTICE!!

These documents have been scanned!

Do not place un-scanned documents beneath this notice!

Do not remove this notice from this file!

GPO Jacket No. 560-102
Print Order 61540
Rise Business Services, LLC
Job=AZ15 5/17/2019



Box Number= AZ15060



Claim Begin-End: AMC406090-AMC406090

3 Transfers



AZ15060-12

AMC405526-AMC406355

**NO
DOCUMENTS
FOUND**

NO DOCUMENTS FOUND
NO DOCUMENTS FOUND

NOTICE!!

These documents have been scanned!

Do not place un-scanned documents beneath this notice!

Do not remove this notice from this file!

GPO Jacket No. 560-102
Print Order 61540
Rise Business Services, LLC
Job=AZ15 5/17/2019



Box Number= AZ15060



Claim Begin-End: AMC406090-AMC406090

4 Miscellaneous



AZ15060-12

AMC405526-AMC406355

**NO
DOCUMENTS
FOUND**

NO DOCUMENTS FOUND
NO DOCUMENTS FOUND

NOTICE!!

These documents have been scanned!

Do not place un-scanned documents beneath this notice!

Do not remove this notice from this file!

GPO Jacket No. 560-102
Print Order 61540
Rise Business Services, LLC
Job=AZ15 5/17/2019



Box Number= AZ15060



Claim Begin-End: AMC406090-AMC406090

5 Annual Filings



AZ15060-12

AMC405526-AMC406355

**NO
DOCUMENTS
FOUND**

NO DOCUMENTS FOUND
NO DOCUMENTS FOUND

NOTICE!!

These documents have been scanned!

Do not place un-scanned documents beneath this notice!

Do not remove this notice from this file!

GPO Jacket No. 560-102
Print Order 61540
Rise Business Services, LLC
Job=AZ15 5/17/2019



Box Number= AZ15060



Claim Begin-End: AMC406090-AMC406090

6 Location Notices-Amendments and Supporting Documents



AZ15060-12

AMC405526-AMC406355

When Recorded Return Document to:

FRANK LAVOIE
542 HARSHAW ROAD
PATAGONIA AZ 85624

406090
422937
428423
430380
435500
437129
452225

Check here is this is a change of address.

Telephone: 520 255 6744

E-mail address: FRANKLAVOIE2001
@HOTMAIL.COM

AFFIDAVIT OF PERFORMANCE OF ANNUAL WORK

1. State of Arizona, County of SANTA CRUZ ss:

2. I (Name) FRANK LAVOIE

3. Reside at (Address) 542 HARSHAW ROAD

City PATAGONIA County SANTA CRUZ

BLM
Date
Stamp
RECEIVED
BLM AZ STATE OFFICE
2010 SEP -4 P 3:05
PHOENIX, ARIZONA

State AZ Zip 85624 being duly sworn, depose and say that I am a citizen of the United States, more than eighteen years of age, and that all of the facts set forth in this affidavit, subject to the provisions and penalties of 18 U.S.C. 1001 pertaining to the filing of false, fictitious, or fraudulent statements with the United States, are true and correct according to the best of my knowledge, information and belief.

4. Owner's name and address (If not shown in Items 1-3 above). (SAME)

5. That I am personally acquainted with the mining claim(s). The work and improvements were made by and at the expense of the owner(s) of said claim(s). Said contiguous group of claims, listed on this document, are situated in the

PATAGONIA (optional) Mining District; SANTA CRUZ County, Arizona.

Line No.	AMC NUMBER	CLAIM/SITE NAME	COUNTY RECORDER DATA (If available)	TWP	RNG	SEC
1	406090	AMETHYST ROSE	2010-09511	24S	16E	5
2	422937	AWESOME	2013-01317	24S	16E	9
3	428423	BUTTERFLY	2014-01987	24S	16E	3,10
4	430380	RENDEZVOUS	2015-00646	24S	16E	3,10
5	435500	SCEPTERVILLE	2016-02838	24S	16E	3,10
6	437129	AESTHETIC ARTISAN SPECIMEN	2016-00878	24S	16E	9,10

RECEIVED
BLM-AZ STATE OFFICE
PHOENIX, ARIZONA
2018 SEP - 4 P 3:00
BLM
Date
Stamp

7	452225	BARBARA'S MARMALADE AGATE	2018-05316		
8					
9					
10					

6. That between the dates starting at 12 o'clock noon on September 1, 20 17 and ending at 12 o'clock noon on September 1, 20 18 at least \$ 7500.00 dollars worth of work and improvements were done and performed upon said claim(s) or upon one or more of a contiguous group of claims for the benefit of all, wholly or partly outside of a contiguous group of claims for the benefit of all, not including the location work.

7. That the following persons were employed to perform the work and improvements described herein: _____

SELF, WIFE, AND INDIVIDUALS PREVIOUSLY RECORDED IN SEPARATE FILING.

8. That the work and improvements performed were: ACCESS, SITE PREPARATION, EXCAVATIONS,

MINING CAMP SUPPORT (CER 3715), WATER SUPPLIES SECURED


9. Dated: 30 AUG 18 Signature: Frank Davie

SUBSCRIBED AND SWORN TO before me, a Notary Public, this 30th day of Aug 20 18

By: _____

Notary Public Phillip Sullivan

My Commission Expires 3/25/19



Bureau of Land Management
Arizona State Office
www.blm.gov/az

No. of Claims: _____ x \$10 = _____
 Check No.: _____ Init. _____
 Receipt No.: 4256464
 For BLM Use Only

Form: MCF108
Revised July 2014
Page 2 of 2

United States Department of the Interior

Bureau of Land Management

DIV OF LANDS, MINRLS & ENERGY

ONE N CENTRAL AVE

PHOENIX, AZ 85004 -4427

Phone: 602-417-9200

Receipt

No:

4256464

Transaction #: 4372015	
Date of Transaction: 09/05/2018	
CUSTOMER:	
FRANK LAVOIE 542 HARSHAW RD PATAGONIA, AZ 85624-6088 US	

LINE #	QTY	DESCRIPTION	REMARKS	UNIT PRICE	TOTAL
1	1.00	LOCATABLE MINERALS / MINING CLAIMS- NOT NEW-UNADJUD, ONE AUTH NO. ONLY / MINING CLAIM MONEY RECEIVED CASES: AMC406090/\$70.00	POL 2018/7	- n/a -	70.00
TOTAL:					\$70.00

PAYMENT INFORMATION			
1	AMOUNT:	70.00	POSTMARKED: N/A
	TYPE:	CHECK	RECEIVED: 09/04/2018
	CHECK NO:	24881432782	
	NAME:	LAVOIE, FRANK 542 HARSHAW RD PATAGONIA AZ 85624-6088 US	

REMARKS

This receipt was generated by the automated BLM Collections and Billing System and is a paper representation of a portion of the official electronic record contained therein.

Frank Lavoie
542 HARSHAW RD.
PATAGONIA, AZ 85624

RECEIVED
BLM AZ STATE OFFICE

2018 SEP -4 P 3:05

PHOENIX, ARIZONA

CERTIFIED MAIL




7016 3010 0001 0656 7054

PHOENIX
AZ 852
30 AUG 18
PH 91



1000



85004

U.S. POSTAGE PAID
FCM LETTER
PATAGONIA, AZ
85624
AUG 30, 18
AMOUNT

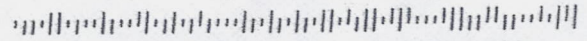
\$6.70

R2304W120539-02

Dept. of Interior / BLM
Az. St. office
ONE NORTH CENTRAL AVE.
SUITE 800

PHOENIX, AZ 85004 - 4427

8500494427 C041



When Recorded Return Document to:

FRANK LAVOIE
542 HARSHAW Rd.
PATAGONIA AZ 85624

406090
422937
428423
430380
435500
437129

Check here is this is a change of address.

Telephone: 520-255-6744

E-mail address: FRANKLAVOIE2001
@HOTMAIL.COM

AFFIDAVIT OF PERFORMANCE OF ANNUAL WORK

1. State of Arizona, County of SANTA CRUZ ss:

2. I (Name) FRANK LAVOIE

3. Reside at (Address) 542 HARSHAW ROAD

City PATAGONIA County SANTA CRUZ

BLM
Date
Stamp
RECEIVED
BLM AZ STATE OFFICE
2018 JAN -4 P 12:37
PHOENIX, ARIZONA

State AZ Zip 85624 being duly sworn, depose and say that I am a citizen of the United States, more than eighteen years of age, and that all of the facts set forth in this affidavit, subject to the provisions and penalties of 18 U.S.C. 1001 pertaining to the filing of false, fictitious, or fraudulent statements with the United States, are true and correct according to the best of my knowledge, information and belief.

4. Owner's name and address (If not shown in Items 1-3 above). (SAME) *RL*

5. That I am personally acquainted with the mining claim(s). The work and improvements were made by and at the expense of the owner(s) of said claim(s). Said contiguous group of claims, listed on this document, are situated in the

PATAGONIA (optional) Mining District; SANTA CRUZ County, Arizona.

Line No.	AMC NUMBER	CLAIM/SITE NAME	COUNTY RECORDER DATA (If available)	TWP	RNG	SEC
1	406090	AMETYST ROSE	2010-09511	24S	16E	5
2	422937	AWESOME	2013-01317	24S	16E	9
3	428423	BUTTERFLY	2014-01987	24S	16E	3,10
4	430380	RENDEZVOUS	2015-00646	24S	16E	3,10
5	435500	SCEPTERVILLE	2016-02838	24S	16E	3,10
6	437129	AESTHETIC ARTISAN	2016-00878	24S	16E	9,10

SPECIMEN

Form: MCF108
Revised July 2014
Page 1 of 2

ENTERED
JAN 11 2018
BY: RAM

RECEIVED
BLM AT STATE OFFICE

2018 JAN -4 P 12:36
BLM
Date
Stamp
PHOENIX, ARIZONA

7						
8						
9						
10						

6. That between the dates starting at 12 o'clock noon on September 1, 20 16 and ending at 12 o'clock noon on September 1, 20 17 at least \$ 1500. dollars worth of work and improvements were done and performed upon said claim(s) or upon one or more of a contiguous group of claims for the benefit of all, wholly or partly outside of a contiguous group of claims for the benefit of all, not including the location work.

7. That the following persons were employed to perform the work and improvements described herein: _____

T. GRAMENTO; S+B YEAGER; JOHN ADAMS; B.Y. BUISSE; OTHERS

8. That the work and improvements performed were: ACCESS EROSION CONTROL UPGRADED; MINE + TUNNEL EXCAVATION SITES SURVEYS. SECURITY SERVICES @ WORKSITES. EXCAVATION, EXTRACTION, PRODUCTION, MARKETING. OCCUPANCY SUPPORT.


9. Dated: 29th Dec 2017 Signature: Frank Lavoie

SUBSCRIBED AND SWORN TO before me, a Notary Public, this 29th day of DEC. 20 17

By: FRANK LAVOIE

Notary Public Isabel Van Nest

My Commission Expires Jan 1, 2018



Bureau of Land Management
Arizona State Office
www.blm.gov/az

No. of Claims: _____ x \$10 = _____
 Check No.: _____ Init. _____
 Receipt No.: 406034
 For BLM Use Only

FRANK LAVOIE

542 HARSHAW Rd.

PATAGONIA AZ 85624



7016 3010 0001 0656 6095

FOREVER
USA



Barn Swallow

U.S.D.I. / BLM
ARIZONA STATE OFFICE
1 NORTH CENTRAL AVE. SUITE 800
PHOENIX, AZ 85004



1013

85004

050000000000000000



United States Department of the Interior
Bureau of Land Management
 DIV OF LANDS, MINRLS & ENERGY
 ONE N CENTRAL AVE
 PHOENIX, AZ 85004 -4427
 Phone: 602-417-9200

Receipt

No: 4060634

Transaction #: 4172258	
Date of Transaction: 01/05/2018	
CUSTOMER:	
FRANK LAVOIE 542 HARSHAW RD PATAGONIA, AZ 85624-6088 US	

LINE #	QTY	DESCRIPTION	REMARKS	UNIT PRICE	TOTAL
1	1.00	LOCATABLE MINERALS / MINING CLAIMS- NOT NEW-UNADJUD, ONE AUTH NO. ONLY / MINING CLAIM MONEY RECEIVED CASES: AMC406090/\$60.00	POL 2017/6	- n/a -	60.00
TOTAL:					\$60.00

PAYMENT INFORMATION			
1	AMOUNT:	60.00	POSTMARKED: N/A
	TYPE:	CHECK	RECEIVED: 01/04/2018
	CHECK NO:	24524324763	
	NAME:	LAVOIE, FRANK 542 HARSHAW RD PATAGONIA AZ 85624-6088 US	

REMARKS

This receipt was generated by the automated BLM Collections and Billing System and is a paper representation of a portion of the official electronic record contained therein.

AMC 406090
 422937
 428432
 430380
 435500
 437129

Form 3830-2
 (January 2017)

UNITED STATES
 DEPARTMENT OF THE INTERIOR
 BUREAU OF LAND MANAGEMENT
MAINTENANCE FEE WAIVER CERTIFICATION

153

FORM APPROVED
 OMB NO. 1004-0114
 Expires: January 31, 2020

SEE INSTRUCTIONS ON PAGE 2

- This small miner waiver is filed for the assessment year beginning on September 1, 2016 and ending on September 1, 2017.
- The undersigned and all related parties owned ten or fewer mining claims, mill, or tunnel sites located and maintained on Federal lands in the United States of America on September 1, 2017.
- The undersigned have performed the assessment work required by law for each mining claim listed prior to filing this waiver and understand that by filing this form, the undersigned must file an affidavit of assessment work with the Bureau of Land Management (BLM) by the December 30th following the filing of this waiver.
- The undersigned understand that if the assessment work obligation has not yet come due under 30 U.S.C. 28 (for those claims in their first assessment year only), a notice of intent to hold reciting this condition must be recorded by the December 30th following the filing of this waiver.
- The undersigned understand that mill and tunnel sites may also be listed on this waiver and be waived from payment of the maintenance fee, and that a notice of intent to hold for these sites is required to be filed with the BLM by the December 30th following the filing of this waiver.
- The undersigned understand and acknowledge that pursuant to 43 U.S.C. 1212 and 18 U.S.C. 1001, the filing or recording of a false, fictitious, or fraudulent document with the BLM may result in a fine of up to \$250,000, a prison term not to exceed five years, or both.
- The mining claims, mill or tunnel sites for which this waiver from payment of the maintenance fees is requested are:

CLAIM OR SITE NAME	BLM RECORDATION SERIAL NUMBER
1. <u>AMETHYST ROSE</u>	<u>AMC 406090</u>
2. <u>AWESOME</u>	<u>AMC 422937</u>
3. <u>BUTTERFLY</u>	<u>AMC 428423</u>
4. <u>RENDEZVOUS</u>	<u>AMC 430380</u>
5. <u>SCEPTERVILLE</u>	<u>AMC 435500</u>
6. <u>AESTHETIC ARTISAN</u>	<u>AMC 437129</u>
7.	
8.	
9.	
10.	

The owner(s) (claimants) of the above mining claims and sites are:

<u>FRANK LAVOIE</u> (Owner's Name - Please Print)	<u>Frank Lavoie</u> (Owner's Signature)
<u>542 HARSHAW ROAD</u> (Owner's Mailing Address)	<u>PATAGONIA</u> <u>AZ</u> <u>86524</u> (City) (State) (Zip Code)
-----	-----
_____ (Owner's Name - Please Print)	_____ (Owner's Signature)
_____ (Owner's Mailing Address)	_____ (City) (State) (Zip Code)
-----	-----
_____ (Owner's Name - Please Print)	_____ (Owner's Signature)
_____ (Owner's Mailing Address)	_____ (City) (State) (Zip Code)
-----	-----
_____ (Owner's Name - Please Print)	_____ (Owner's Signature)
_____ (Owner's Mailing Address)	_____ (City) (State) (Zip Code)

RECEIVED
 BLM AZ STATE OFFICE
 2017 DEC 12 A 1:23
 PHOENIX, ARIZONA

(Continued on page 2)

CURED WAIVER DTD
 3/15/2017. 247
 REMOVED 12/13/2017. RA

(Owner's Name - Please Print)

(Owner's Signature)

(Owner's Mailing Address)

(City)

(State)

(Zip Code)

(Owner's Name - Please Print)

(Owner's Signature)

(Owner's Mailing Address)

(City)

(State)

(Zip Code)

(Owner's Name - Please Print)

(Owner's Signature)

(Owner's Mailing Address)

(City)

(State)

(Zip Code)

(Owner's Name - Please Print)

(Owner's Signature)

(Owner's Mailing Address)

(City)

(State)

(Zip Code)

18 U.S.C. 1001 and 43 U.S.C. 1212 make it a crime for any person knowingly and willfully to make to any department or agency of the United States any false, fictitious or fraudulent statements or representations as to any matter within its jurisdiction.

INSTRUCTIONS

1. This certification is made under the provisions of 43 U.S.C. § 1744 and 30 U.S.C. § 28-28k and the regulations thereunder (43 CFR Part 3830).
2. The claimant(s) must fill in the dates in paragraph 1 for the beginning and ending of the assessment year for which this waiver is sought.
3. The claimant(s) must fill in the date in paragraph 2 for the beginning of the assessment year for which this waiver is sought.
4. All claim and site names and BLM serial numbers must be listed for the mining claims, mill sites, and tunnel sites for which the waiver is sought.
5. All owners of the mining claims, mill sites, and tunnel sites and their addresses must be given.
6. This waiver form must be signed by all the claimants or their designated agent, in original form. If an agent is designated, a notarized designation of agent, signed by all of the claimants with proper address given, must be submitted with this waiver.
7. This form must be filed no later than September 1st for the upcoming assessment year in the BLM State Office where the mining claims or sites are recorded, or the waiver cannot be granted by the BLM. (Example: To obtain a waiver for the assessment year 2012, which begins on September 1, 2011, you must qualify for and file for a waiver no later than September 1, 2011, in the proper BLM State Office.)
8. For all mining claims which require assessment work, you must record an affidavit of labor on or before the December 30th immediately following the filing of this waiver. For all other mining claims or sites waived, you must record a notice of intent to hold on or before the December 30th immediately following the filing of this waiver.
9. Mill and tunnel sites may also be listed on this waiver and be waived from payment of the maintenance fee. A notice of intent to hold for these sites is required to be filed by the December 30th following the filing of this waiver.

Frank Javore


DEC. 4 2017

PHOENIX, ARIZONA
 2017 DEC 12 A 1:23
 RECEIVED
 BLM STATE OFFICE
 FOR OFFICIAL USE ONLY

FRANK LAVOIE
542 Harshaw Rd
Patagonia, AZ 85624

RECEIVED
BLM AZ STATE OFFICE
2017 DEC 12 A 1:23
PHOENIX, ARIZONA

CERTIFIED MAIL



7016 3010 0001 0656 7078

USDI /BLM AZ. St. off.
1 North Central Ave
Suite 800
Phoenix AZ 85004



1013



85004

U.S. POSTAGE
8504
DEC 07 17
AMOUNT

\$6.10

R2304W120514-03

8500484427 0041



SUI LOTS V 1:53

PLACE STICKER AT TOP OF ENVELOPE TO THE RIGHT
OF THE RETURN ADDRESS. FOLD AT DOTTED LINE

UNITED STATES
DEPARTMENT OF THE INTERIOR
BUREAU OF LAND MANAGEMENT
MAINTENANCE FEE WAIVER CERTIFICATION

153

AMC 406090
422937
428432
FORM APPROVED 430380
OMB NO. 1004-0114 435500
Expires: August 31, 2013 437129

SEE INSTRUCTIONS ON PAGE 2

- This small miner waiver is filed for the assessment year beginning on September 1, ~~2016~~²⁰¹⁷ and ending on September 1, ~~2017~~²⁰¹⁸.
- The undersigned and all related parties owned ten or fewer mining claims, mill, or tunnel sites located and maintained on Federal lands in the United States of America on September 1, ~~2017~~²⁰¹⁷.
- The undersigned have performed the assessment work required by law for each mining claim listed prior to filing this waiver and understand that by filing this form, the undersigned must file an affidavit of assessment work with the Bureau of Land Management (BLM) by the December 30th following the filing of this waiver.
- The undersigned understand that if the assessment work obligation has not yet come due under 30 U.S.C. 28 (for those claims in their first assessment year only), a notice of intent to hold reciting this condition must be recorded by the December 30th following the filing of this waiver.
- The undersigned understand that mill and tunnel sites may also be listed on this waiver and be waived from payment of the maintenance fee, and that a notice of intent to hold for these sites is required to be filed with the BLM by the December 30th following the filing of this waiver.
- The undersigned understand and acknowledge that pursuant to 43 U.S.C. 1212 and 18 U.S.C. 1001, the filing or recording of a false, fictitious, or fraudulent document with the BLM may result in a fine of up to \$250,000, a prison term not to exceed five years, or both.
- The mining claims, mill or tunnel sites for which this waiver from payment of the maintenance fees is requested are:

CLAIM OR SITE NAME	BLM RECORDATION SERIAL NUMBER
1. AMETHYST ROSE	✓ AMC 406090
2. AWESOME	AMC 422937
3. BUTTERFLY	AMC 428423
4. RENDEZVOUS	AMC 430380 -
5. SCEPTERVILLE	AMC 435500
6. AESTHETIC ARTISAN	AMC 437129
7.	
8.	
9.	
10.	

The owner(s) (claimants) of the above mining claims and sites are:

FRANK LAVOIE

(Owner's Name - Please Print)

542 HARSHAW ROAD

(Owner's Mailing Address)

Frank Lavoie

(Owner's Signature)

PATAGONIA

(City)

AZ

(State)

85624

(Zip Code)

2017 AUG 15 P 3:37
RECEIVED
IN DENIX, ARIZONA

(Owner's Name - Please Print)

(Owner's Signature)

(Owner's Mailing Address)

(City)

(State)

(Zip Code)

(Owner's Name - Please Print)

(Owner's Signature)

(Owner's Mailing Address)

(City)

(State)

(Zip Code)

(Owner's Name - Please Print)

(Owner's Signature)

(Owner's Mailing Address)

(City)

(State)

(Zip Code)

(Continued on page 2)

483
ENTERED
AUG 31 2017
BY: *HL*

NW

CERTIFIED MAIL

Lavoie
542 Harshaw Rd
Patagonia, Az 85624



7015 1520 0000 4881 3195



1013



85004

USDI/BLM Az. State office
1 North Central Ave
Suite 800

Phoenix, Az 85004

U.S. POSTAGE
PAID
PATAGONIA, AZ
85624
AUG 11 17
AMOUNT
\$6.10
R2304W120539-02

8500484427 CO41



RECEIVED
BLM AZ STATE OFFICE
2017 AUG 15 P 3:15
PHOENIX, AZ 85004

(Owner's Name - Please Print)

(Owner's Signature)

(Owner's Mailing Address)

(City) (State) (Zip Code)

(Owner's Name - Please Print)

(Owner's Signature)

(Owner's Mailing Address)

(City) (State) (Zip Code)

(Owner's Name - Please Print)

(Owner's Signature)

(Owner's Mailing Address)

(City) (State) (Zip Code)

(Owner's Name - Please Print)

(Owner's Signature)

(Owner's Mailing Address)

(City) (State) (Zip Code)

18 U.S.C. 1001 and 43 U.S.C. 1212 make it a crime for any person knowingly and willfully to make to any department or agency of the United States any false, fictitious or fraudulent statements or representations as to any matter within its jurisdiction.


INSTRUCTIONS

1. This certification is made under the provisions of 43 U.S.C. § 1744 and 30 U.S.C. § 28-28k and the regulations thereunder (43 CFR Part 3830).
2. The claimant(s) must fill in the dates in paragraph 1 for the beginning and ending of the assessment year for which this waiver is sought.
3. The claimant(s) must fill in the date in paragraph 2 for the beginning of the assessment year for which this waiver is sought.
4. All claim and site names and BLM serial numbers must be listed for the mining claims, mill sites, and tunnel sites for which the waiver is sought.
5. All owners of the mining claims, mill sites, and tunnel sites and their addresses must be given.
6. This waiver form must be signed by all the claimants or their designated agent, in original form. If an agent is designated, a notarized designation of agent, signed by all of the claimants with proper address given, must be submitted with this waiver.
7. This form must be filed no later than September 1st for the upcoming assessment year in the BLM State Office where the mining claims or sites are recorded, or the waiver cannot be granted by the BLM. (Example: To obtain a waiver for the assessment year 2012, which begins on September 1, 2011, you must qualify for and file for a waiver no later than September 1, 2011, in the proper BLM State Office.)
8. For all mining claims which require assessment work, you must record an affidavit of labor on or before the December 30th immediately following the filing of this waiver. For all other mining claims or sites waived, you must record a notice of intent to hold on or before the December 30th immediately following the filing of this waiver.
9. Mill and tunnel sites may also be listed on this waiver and be waived from payment of the maintenance fee. A notice of intent to hold for these sites is required to be filed by the December 30th following the filing of this waiver.

FOR OFFICIAL USE ONLY

RECEIVED
BLM STATE OFFICE
2011 AUG 15 P 3:16
PHOENIX, ARIZONA

USPS TRACKING #



First-Class Mail
Postage & Fees Paid
USPS
Permit No. G-10

9590 9402 1932 6123 9274 96

United States
Postal Service

RECEIVED
BLM AZ STATE OFFICE

Sender: Please print your name, address, and ZIP+4® in this box®
U. S. DEPARTMENT OF THE INTERIOR
BUREAU OF LAND MANAGEMENT
ARIZONA STATE OFFICE
ONE NORTH CENTRAL AVENUE, SUITE 800
PHOENIX, AZ 85004-4427

2007 OCT 26 PM 3:55
PHOENIX ARIZONA



SENDER: COMPLETE THIS SECTION

- Complete items 1, 2, and 3.
- Print your name and address on the reverse so that we can return the card to you.
- Attach this card to the back of the mailpiece, or on the front if space permits.

1. Article Addressed to:

FRANK LAVOIE
542 HARSHAW RD
PATAGONIA, AZ 85624
9200/RM/AMC406090



9590 9402 1932 6123 9274 96

2. Article Number (Transfer from service label)

7017 0660 0000 3024 1003

COMPLETE THIS SECTION ON DELIVERY

A. Signature

Barbara Turner

Frank Lavoie
 Agent

 Addressee

B. Received by (Printed Name)

Barbara Turner

C. Date of Delivery

10/25/17

D. Is delivery address different from item 1? Yes
 If YES, enter delivery address below: No

3. Service Type

- Adult Signature
- Adult Signature Restricted Delivery
- Certified Mail®
- Certified Mail Restricted Delivery
- Collect on Delivery
- Collect on Delivery Restricted Delivery

- Priority Mail Express®
- Registered Mail™
- Registered Mail Restricted Delivery
- Return Receipt for Merchandise
- Signature Confirmation™
- Signature Confirmation Restricted Delivery

Restricted Delivery



United States Department of the Interior

BUREAU OF LAND MANAGEMENT

Arizona State Office

One North Central Avenue, Suite 800

Phoenix, Arizona 85004-4427

www.blm.gov/az/

OCT 17 2017



In Reply Refer To:

3800 (9200) RM

AMC406090, AMC422937, AMC428432, AMC430380, AMC435500, AMC437129

CERTIFIED MAIL – RETURN RECEIPT REQUESTED 7017 0660 0000 3024 1003

NOTICE

FRANK LAVOIE
542 HARSHAW RD
PATAGONIA, AZ 85624-6030

AMETHYST ROSE, AWESOME, BUTTERFLY, RENDEZVOUS, SCEPTERVILLE,
AESTHETIC ARTISAN SP
AMC406090, AMC422937, AMC428432, AMC430380, AMC435500, AMC437129

Maintenance Fee Waiver Held for Rejection

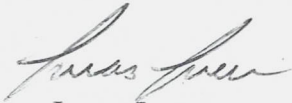
This office received the Maintenance Fee Waiver Certification (waiver) for the above listed mining claim(s). The waiver is not properly completed and does not meet the annual filing requirements.

In accordance with 43 Code of Federal Regulations (CFR) 3835.10, the name, address, and original signatures of all owners of the mining claim must be included on the waiver form. Please correct the discrepancy as noted below:

The waiver was filed on a form that has expired. You must provide the waiver information on the enclosed current form.

In order to correct the defect in the waiver, per 43 CFR 3835.93, you must provide this office with the requested information within 60 days of your receipt of this notice. If you are unable to provide this information, you have the option of paying the annual maintenance fee of \$155 per claim (\$155 per 20 acres for placer claims larger than 20 acres). If we do not receive the requested corrections or the maintenance fees within the 60 day time frame, the claim(s) will be declared forfeited and closed.

Please include your AMC serial number on all correspondence. If additional information is required, please contact RéAnn Myers at 602-417-9413.



Lucas Lucero
Deputy State Director
Lands, Minerals and Energy Division

Enclosure(s)

UNITED STATES
DEPARTMENT OF THE INTERIOR
BUREAU OF LAND MANAGEMENT

513

MAINTENANCE FEE WAIVER CERTIFICATION

406090 430380
422937 435500
428423 437129
FORM APPROVED
OMB NO. 1004-0114
Expires: October 31, 2016

SEE INSTRUCTIONS ON PAGE 2

1. This small miner waiver is filed for the assessment year beginning on September 1, 2016 and ending on September 1, 2017.
2. The undersigned and all related parties owned ten or fewer mining claims, mill, or tunnel sites located and maintained on Federal lands in the United States of America on September 1, 2016.
3. The undersigned have performed the assessment work required by law for each mining claim listed prior to filing this waiver and understand that by filing this form, the undersigned must file an affidavit of assessment work with the Bureau of Land Management (BLM) by the December 30th following the filing of this waiver.
4. The undersigned understand that if the assessment work obligation has not yet come due under 30 U.S.C. 28 (for those claims in their first assessment year only), a notice of intent to hold reciting this condition must be recorded by the December 30th following the filing of this waiver.
5. The undersigned understand that mill and tunnel sites may also be listed on this waiver and be waived from payment of the maintenance fee, and that a notice of intent to hold for these sites is required to be filed with the BLM by the December 30th following the filing of this waiver.
6. The undersigned understand and acknowledge that pursuant to 43 U.S.C. 1212 and 18 U.S.C. 1001, the filing or recording of a false, fictitious, or fraudulent document with the BLM may result in a fine of up to \$250,000, a prison term not to exceed five years, or both.
7. The mining claims, mill or tunnel sites for which this waiver from payment of the maintenance fees is requested are:

CLAIM OR SITE NAME	BLM RECORDATION SERIAL NUMBER
1. AMETHYST ROSE	406090 ✓
2. AWESOME	422937
3. BUTTERFLY	428423
4. RENDEZVOUS	430380
5. SCEPTERVILLE	435500
6. AESTHETIC ARTISAN SPECIMEN	437129
7.	
8.	
9.	
10.	

The owner(s) (claimants) of the above mining claims and sites are:

FRANK LAVOIE
(Owner's Name - Please Print)
542 HARSHAW ROAD
(Owner's Mailing Address)

Frank Lavoie
(Owner's Signature)
PATAGONIA AZ 85624
(City) (State) (Zip Code)

RECEIVED
BLM AZ STATE OFFICE
2016 AUG 29 A 8:37
PHOENIX, ARIZONA

(Owner's Name - Please Print)
(Owner's Mailing Address)

(Owner's Signature)
(City) (State) (Zip Code)

(Owner's Name - Please Print)
(Owner's Mailing Address)

(Owner's Signature)
(City) (State) (Zip Code)

(Owner's Name - Please Print)
(Owner's Mailing Address)

(Owner's Signature)
(City) (State) (Zip Code)

(Continued on page 2)

INTERESTED
493 SEP 09 2016
BY: *[Signature]*

[Handwritten initials]

(Owner's Name - Please Print)

(Owner's Signature)

(Owner's Mailing Address)

(City) (State) (Zip Code)

RECEIVED
BLM AZ STATE OFFICE

(Owner's Name - Please Print)

(Owner's Signature)

2016 AUG 29 A 8:37

(Owner's Mailing Address)

(City) (State) (Zip Code)

PHOENIX, ARIZONA

(Owner's Name - Please Print)

(Owner's Signature)

(Owner's Mailing Address)

(City) (State) (Zip Code)

(Owner's Name - Please Print)

(Owner's Signature)

(Owner's Mailing Address)

(City) (State) (Zip Code)

18 U.S.C. 1001 and 43 U.S.C. 1212 make it a crime for any person knowingly and willfully to make to any department or agency of the United States any false, fictitious or fraudulent statements or representations as to any matter within its jurisdiction.

INSTRUCTIONS

1. This certification is made under the provisions of 43 U.S.C. § 1744 and 30 U.S.C. §28-28k and the regulations thereunder (43 CFR Part 3830).
2. The claimant(s) must fill in the dates in paragraph 1 for the beginning and ending of the assessment year for which this waiver is sought.
3. The claimant(s) must fill in the date in paragraph 2 for the beginning of the assessment year for which this waiver is sought.
4. All claim and site names and BLM serial numbers must be listed for the mining claims, mill sites, and tunnel sites for which the waiver is sought.
5. All owners of the mining claims, mill sites, and tunnel sites and their addresses must be given.
6. This waiver form must be signed by all the claimants or their designated agent, in original form. If an agent is designated, a notarized designation of agent, signed by all of the claimants with proper address given, must be submitted with this waiver.
7. This form must be filed no later than September 1st for the upcoming assessment year in the BLM State Office where the mining claims or sites are recorded, or the waiver cannot be granted by the BLM. (Example: To obtain a waiver for the assessment year 2012, which begins on September 1, 2011, you must qualify for and file for a waiver no later than September 1, 2011, in the proper BLM State Office.)
8. For all mining claims which require assessment work, you must record an affidavit of labor on or before the December 30th immediately following the filing of this waiver. For all other mining claims or sites waived, you must record a notice of intent to hold on or before the December 30th immediately following the filing of this waiver.
9. Mill and tunnel sites may also be listed on this waiver and be waived from payment of the maintenance fee. A notice of intent to hold for these sites is required to be filed by the December 30th following the filing of this waiver.

Aug 24, 2016
ENCLOSED M.O. \$60.
w/ AFF of ANNUAL WORK
ALSO SUBMITTED

FOR OFFICIAL USE ONLY

When Recorded Return Docu...o:

406090
422937
428423
430380
435500
437129

FRANK LAVOIE
542 HARSHAW Rd
PATAGONIA AZ 85624

Check here is this is a change of address.

Telephone: 520 255 6744

E-mail address: FRANKLAVOIE 2001
@HOTMAIL.COM

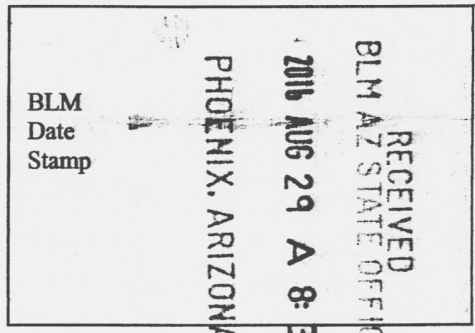
AFFIDAVIT OF PERFORMANCE OF ANNUAL WORK

1. State of Arizona, County of SANTA CRUZ ss:

2. I (Name) FRANK LAVOIE

3. Reside at (Address) 542 HARSHAW ROAD

City PATAGONIA County SANTA CRUZ



State AZ Zip 85624 being duly sworn, depose and say that I am a citizen of the United States, more than eighteen years of age, and that all of the facts set forth in this affidavit, subject to the provisions and penalties of 18 U.S.C. 1001 pertaining to the filing of false, fictitious, or fraudulent statements with the United States, are true and correct according to the best of my knowledge, information and belief.

4. Owner's name and address (If not shown in Items 1-3 above). - SAME -

5. That I am personally acquainted with the mining claim(s). The work and improvements were made by and at the expense of the owner(s) of said claim(s). Said contiguous group of claims, listed on this document, are situated in the

PATAGONIA (optional) Mining District; SANTA CRUZ County, Arizona.

Line No.	AMC NUMBER	CLAIM/SITE NAME	COUNTY RECORDER DATA (If available)	TWP	RNG	SEC
1	406090	AMETHYST ROSE	2010 - 09511	24S	16E	5
2	422937	AWESOME	2013 - 01317	24S	16E	9
3	428423	BUTTERFLY	2014 - 01987	24S	16E	3
4	430380	RENDEZVOUS	2015 - 00646	24S	16E	10
5	435500	SCEPTERVILLE	2016 - 02838	24S	16E	10
6	437129	AESTHETIC ARTISAN SPECIMEN	2016 - 00878	24S	16E	10

RECEIVED
 BLM AZ STATE OFFICE
 PHOENIX, ARIZONA
 2016 AUG 29 A 8:37
 BLM
 Date
 Stamp

7						
8						
9						
10						

6. That between the dates starting at 12 o'clock noon on September 1, 20 15 and ending at 12 o'clock noon on September 1, 20 16 at least \$ 1200.00 dollars worth of work and improvements were done and performed upon said claim(s) or upon one or more of a contiguous group of claims for the benefit of all, wholly or partly outside of a contiguous group of claims for the benefit of all, not including the location work.

7. That the following persons were employed to perform the work and improvements described herein: _____

8. That the work and improvements performed were: ACCESS MAINTAINED + UP GRADED; EROSION PREVENTION MEASURES; INSTALLATION of POTABLE WATER SYSTEM; PERSONEL, TOOL + EQUIPMENT SECURITY; EXCAVATION + TUNNEL SAFETY

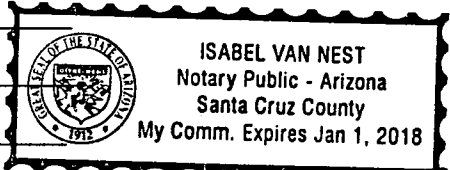
9. Dated: 25 AUG '16 Signature: Frank Lavoie

SUBSCRIBED AND SWORN TO before me, a Notary Public, this 25th day of August 20 16

By: FRANK LAVOIE

Notary Public Isabel Van Nest

My Commission Expires Jan 1, 2018



Bureau of Land Management
Arizona State Office
www.blm.gov/az

No. of Claims: 6 x \$10 = \$60.00
 Check No.: M.D. Init. [Signature]
 Receipt No.: 36410683
 For BLM Use Only

CERTIFIED MAIL

FRANK LAVOIE
542 HARSHAW RD
PATAGONIA AZ 85624

RECEIVED
BLM STATE OFFICE
2016 AUG 29 A 8:35
PHOENIX, ARIZONA



7015 0640 0003 6763 8864



1000



85004

U.S. POSTAGE
PAID
PATAGONIA, AZ
85624
AUG 25, 16
AMOUNT


\$6.47

R2304W120514-03

U.S.D.I. / B.L.M.
ARIZONA STATE OFFICE
1 NORTH CENTRAL AVENUE SUITE 800
PHOENIX AZ 85004

FIRST CLASS

85004-442700



RETURN RECEIPT
REQUESTED

**United States Department of the Interior
Bureau of Land Management**

DIV OF LANDS, MINRLS & ENERGY
ONE N CENTRAL AVE
PHOENIX, AZ 85004 -4427
Phone: 602-417-9200

Receipt

No: 3646683

Transaction #: 3750667	
Date of Transaction: 08/30/2016	
CUSTOMER:	
FRANK LAVOIE 542 HARSHAW RD PATAGONIA, AZ 85624-6088 US	

LINE #	QTY	DESCRIPTION	REMARKS	UNIT PRICE	TOTAL
1	1.00	LOCATABLE MINERALS / MINING CLAIMS-NOT NEW-UNADJUD, ONE AUTH NO. ONLY / MINING CLAIM MONEY RECEIVED CASES: AMC406090/\$60.00	WAIVER 2017 - 6 / POL 2016 - 6	- n/a -	60.00
TOTAL:					\$60.00

PAYMENT INFORMATION					
1	AMOUNT:	60.00	POSTMARKED:	08/25/2016	
	TYPE:	CHECK	RECEIVED:	08/29/2016	
	CHECK NO:	23448521204			
	NAME:	LAVOIE, FRANK 542 HARSHAW RD PATAGONIA AZ 85624-6088 US			

REMARKS

This receipt was generated by the automated BLM Collections and Billing System and is a paper representation of a portion of the official electronic record contained therein.

ENTERED
SEP - 1 2016
 BY: 

UNITED STATES
DEPARTMENT OF THE INTERIOR
BUREAU OF LAND MANAGEMENT
MAINTENANCE FEE WAIVER CERTIFICATION

1401
AA

406090
422937
428423
FORM APPROVED
OMB NO. 1004-0114
Expires: October 31, 2016
430380

SEE INSTRUCTIONS ON PAGE 2

- This small miner waiver is filed for the assessment year beginning on September 1, 2015 and ending on September 1, 2016.
- The undersigned and all related parties owned ten or fewer mining claims, mill, or tunnel sites located and maintained on Federal lands in the United States of America on September 1, 2015.
- The undersigned have performed the assessment work required by law for each mining claim listed prior to filing this waiver and understand that by filing this form, the undersigned must file an affidavit of assessment work with the Bureau of Land Management (BLM) by the December 30th following the filing of this waiver.
- The undersigned understand that if the assessment work obligation has not yet come due under 30 U.S.C. 28 (for those claims in their first assessment year only), a notice of intent to hold reciting this condition must be recorded by the December 30th following the filing of this waiver.
- The undersigned understand that mill and tunnel sites may also be listed on this waiver and be waived from payment of the maintenance fee, and that a notice of intent to hold for these sites is required to be filed with the BLM by the December 30th following the filing of this waiver.
- The undersigned understand and acknowledge that pursuant to 43 U.S.C. 1212 and 18 U.S.C. 1001, the filing or recording of a false, fictitious, or fraudulent document with the BLM may result in a fine of up to \$250,000, a prison term not to exceed five years, or both.
- The mining claims, mill or tunnel sites for which this waiver from payment of the maintenance fees is requested are:

CLAIM OR SITE NAME	BLM RECORDATION SERIAL NUMBER
1. AMETHYST ROSE	AMC 406090 ✓
2. AWESOME	AMC 422937
3. BUTTERFLY	AMC 428423
4. RENDEZVOUS	AMC 430380
5.	
6.	
7.	
8.	
9.	
10.	

RECEIVED
 BLM AT STATE OFFICE
 2015 AUG 20 P 3:18
 PHOENIX, ARIZONA
 18 AUG '15

The owner(s) (claimants) of the above mining claims and sites are:

FRANK LAVOIE
(Owner's Name - Please Print)
542 HARSHAW RD
(Owner's Mailing Address)

Frank Lavoie
(Owner's Signature)
PATAGONIA AZ 85624
(City) (State) (Zip Code)

(Owner's Name - Please Print)

(Owner's Mailing Address)

(Owner's Signature)

(City) (State) (Zip Code)

(Owner's Name - Please Print)

(Owner's Mailing Address)

(Owner's Signature)

(City) (State) (Zip Code)

(Owner's Name - Please Print)

(Owner's Mailing Address)

(Owner's Signature)

(City) (State) (Zip Code)

(Continued on page 2)

INTERED
SEP 08 2015
BY: Km

NW ✓
9/18/2015
Km

When recorded return document to:

FRANK LAVOIE
542 HARSHAW RD
PATAGONIA AZ 85624

406090
422937
428423
430380

Check here if this is a change of address.

Telephone: 520 255 6744

E-mail address: FRANKLAVOIE2001
@HOTMAIL.COM

AFFIDAVIT OF PERFORMANCE OF ANNUAL WORK

1. State of Arizona, County of SANTA CRUZ ss:

2. I (Name) FRANK LAVOIE

3. Reside at (Address) 542 HARSHAW RD

City PATAGONIA County SANTA CRUZ

RECEIVED
BLM ADMINISTRATIVE OFFICE
2015 AUG 20 P 3:17
PHOENIX, ARIZONA
BLM
Date
Stamp

State AZ Zip 85624 being duly sworn, depose and say that I am a citizen of the United States, more than eighteen years of age, and that all of the facts set forth in this affidavit, subject to the provisions and penalties of 18 U.S.C. 1001 pertaining to the filing of false, fictitious, or fraudulent statements with the United States, are true and correct according to the best of my knowledge, information and belief.

4. Owner's name and address (if not shown in Items 1-3 above). _____

5. That I am personally acquainted with the mining claim(s). The work and improvements were made by and at the expense of the owner(s) of said claim(s). Said contiguous group of claims, listed on this document, are situated in the

PATAGONIA (optional) Mining District; SANTA CRUZ County, Arizona.

Line No.	AMC NUMBER	CLAIM/SITE NAME	COUNTY RECORDER DATA (If available)	TWP	RNG	SEC
1	406090	AMETHYST ROSE	2010-09511	24 S	16 E	9
2	422937	AWESOME	2013-01317	24 S	16 E	8
3	428423	BUTTERFLY	2014-01987	24 S	16 E	10
4	430380	RENDEZVOINS	2015-00646	24 S	16 E	10
5						
6						

Frank Lavoie 18 AUG 15

Form: MCF108
Revised July 2014
Page 1 of 2

ENTERED
AUG 25 2015
BY: Rpm

BLM Date Stamp
2015 AUG 20 P 3:17
PHOENIX, ARIZONA

RECEIVED
BLM ARIZONA OFFICE

7						
8						
9						
10						

6. That between the dates starting at 12 o'clock noon on September 1, 20 14 and ending at 12 o'clock noon on September 1, 20 15 at least \$ 1500.00 dollars worth of work and improvements were done and performed upon said claim(s) or upon one or more of a contiguous group of claims for the benefit of all, wholly or partly outside of a contiguous group of claims for the benefit of all, not including the location work.

7. That the following persons were employed to perform the work and improvements described herein: _____

8. That the work and improvements performed were: ROAD + TRAIL MAINTAINANCE, EROSION PREVENTION, TOOL EQUIPMENT MINERALS + PERSONEL SECURITY + SAFETY WATER SUPPLY DEVELOPED, EXCAVATION + TUNNEL DEVELOPMENT, MILL SITES.

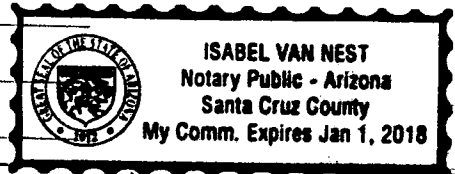
9. Dated: 18 AUG 15 Signature: Frank Lavoie

SUBSCRIBED AND SWORN TO before me, a Notary Public, this 18 day of August 20 15

By: FRANK LAVOIE

Notary Public Isabel Van Nest

My Commission Expires Jan 1, 2018




Bureau of Land Management
Arizona State Office
www.blm.gov/az

No. of Claims: 4 x \$10 = \$40.00
 Check No.: M.D. Init. AA
 Receipt No.: 3373039
 For BLM Use Only

Form: MCF108
Revised July 2014
Page 2 of 2

CERTIFIED MAIL


LAVOIE
542 HARSHAW Rd
PATAGONIA AZ 85624



7015 0640 0000 0181 3176



1000



85004

U.S. POSTAGE
PAID
PATAGONIA, AZ
85624
AUG 18, 15
AMOUNT

\$6.74

R2304W120514-03

RECEIVED
BLM AZ STATE OFFICE

2015 AUG 20 P 3:01

PHOENIX, ARIZONA

USDI/BLM
BUREAU of LAND MANAGEMENT
ARIZONA STATE OFFICE
1 NORTH CENTRAL AVE SUITE 800
PHOENIX AZ 85004

85004\$4427



40

United States Department of the Interior
Bureau of Land Management
LANDS/RECREATION & PLANNING
ONE N CENTRAL AVE
PHOENIX, AZ 85004 -2203
Phone: 602-417-9200

Receipt

No: 3373039

Transaction #: 3471242	
Date of Transaction: 08/21/2015	
CUSTOMER:	
FRANK LAVOIE 542 HARSHAW RD PATAGONIA, AZ 85624-6088 US	

LINE #	QTY	DESCRIPTION	REMARKS	UNIT PRICE	TOTAL
1	1.00	LOCATABLE MINERALS / MINING CLAIMS-NOT NEW-UNADJUD, ONE AUTH NO. ONLY / MINING CLAIM MONEY RECEIVED CASES: AMC406090/\$40.00	MAINT FEE WAIVER (4) 2016 / POL (4) 2015	- n/a -	40.00
TOTAL:					\$40.00

PAYMENT INFORMATION					
1	AMOUNT:	40.00	POSTMARKED:	08/18/2015	
	TYPE:	CHECK	RECEIVED:	08/20/2015	
	CHECK NO:	22658972062			
	NAME:	LAVOIE, FRANK 542 HARSHAW RD PATAGONIA AZ 85624-6088 US			

REMARKS

This receipt was generated by the automated BLM Collections and Billing System and is a paper representation of a portion of the official electronic record contained therein.

ENTERED
AUG 25 2015
BY: *[Signature]*

8/21/2015

Authorized Date 10/07/2014

428423
422937

Instructions to Accounts AZ BLM REFUND \$10 TO FRANK LAVOIE FOR OVERPAYMENT OF
2014 POL PROCESSING FEES ON AMC406090. RECEIPT #3122508. RE.

Login ID 4105

Entry Date 10/07/2014

Total Amount \$10.00

406090

1699

Form 3850-2
(November 2010)

UNITED STATES
DEPARTMENT OF THE INTERIOR
BUREAU OF LAND MANAGEMENT

MAINTENANCE FEE WAIVER CERTIFICATION

DAH

428423

422937

FORM APPROVED
OMB NO. 1004-0114
Expires: August 31, 2013

406090

SEE INSTRUCTIONS ON PAGE 2

- This small miner waiver is filed for the assessment year beginning on September 1, 2014 and ending on September 1, 2015.
- The undersigned and all related parties owned ten or fewer mining claims, mill, or tunnel sites located and maintained on Federal lands in the United States of America on September 1, 2014.
- The undersigned have performed the assessment work required by law for each mining claim listed prior to filing this waiver and understand that by filing this form, the undersigned must file an affidavit of assessment work with the Bureau of Land Management (BLM) by the December 30th following the filing of this waiver.
- The undersigned understand that if the assessment work obligation has not yet come due under 30 U.S.C. 28 (for those claims in their first assessment year only), a notice of intent to hold reciting this condition must be recorded by the December 30th following the filing of this waiver.
- The undersigned understand that mill and tunnel sites may also be listed on this waiver and be waived from payment of the maintenance fee, and that a notice of intent to hold for these sites is required to be filed with the BLM by the December 30th following the filing of this waiver.
- The undersigned understand and acknowledge that pursuant to 43 U.S.C. 1212 and 18 U.S.C. 1001, the filing or recording of a false, fictitious, or fraudulent document with the BLM may result in a fine of up to \$250,000, a prison term not to exceed five years, or both.
- The mining claims, mill or tunnel sites for which this waiver from payment of the maintenance fees is requested are:

CLAIM OR SITE NAME	BLM RECORDATION SERIAL NUMBER
1. Amethyst Rose	✓ AMC 406090
2. Awesome	AMC 422937
3. Butterfly	AMC 428423
4.	
5.	
6.	
7.	
8.	
9.	
10.	

The owner(s) (claimant(s)) of the above mining claims and sites are:

26 AUG 2014

Frank Lavoie
(Owner's Name - Please Print)

Frank Lavoie
(Owner's Signature)

542 Harshaw Road
(Owner's Mailing Address)

Patagonia AZ 85624
(City) (State) (Zip Code)

(Owner's Name - Please Print)

(Owner's Signature)

(Owner's Mailing Address)

(City) (State) (Zip Code)

(Owner's Name - Please Print)

(Owner's Signature)

(Owner's Mailing Address)

(City) (State) (Zip Code)

(Owner's Name - Please Print)

(Owner's Signature)

(Owner's Mailing Address)

(City) (State) (Zip Code)

RECEIVED
BLM ARIZONA STATE OFFICE
2014 SEP -3 P 1:31
TUCSON, ARIZONA

RE 10/7/14

(Continued on page 2)

*New
RE 9/22/14*

SEP 13 2014
RE

\$10 refund authorized
for overpayment of
2014 POL processing

When Recorded Return Docu||||| to:

406090
 422937
 428423

Check here is this is a change of address.
 Telephone: _____
 E-mail address: _____

22 AUG 26 2014

AFFIDAVIT OF PERFORMANCE OF ANNUAL WORK

1. State of Arizona, County of SANTA CRUZ ss:
 2. I (Name) FRANK LAVOIE
 3. Reside at (Address) 542 HARSHAW RD

 City PATAGONIA County SANTA CRUZ

RECEIVED
 BLM AZ STATE OFFICE
 2014 SEP -3 P 1:31
 PHOENIX, ARIZONA
 TIMELY FILED
 BLM Date Stamp

State AZ Zip 85624 being duly sworn, depose and say that I am a citizen of the United States, more than eighteen years of age, and that all of the facts set forth in this affidavit, subject to the provisions and penalties of 18 U.S.C. 1001 pertaining to the filing of false, fictitious, or fraudulent statements with the United States, are true and correct according to the best of my knowledge, information and belief.
 4. Owner's name and address (If not shown in Items 1-3 above). _____

5. That I am personally acquainted with the mining claim(s). The work and improvements were made by and at the expense of the owner(s) of said claim(s). Said contiguous group of claims, listed on this document, are situated in the PATAGONIA (optional) Mining District; SANTA CRUZ County, Arizona.

Line No.	AMC NUMBER	CLAIM/SITE NAME	COUNTY RECORDER DATA (If available)	TWP	RNG	SEC
1	406090	AMETHYST ROSE	2010-09511	24	16E	9
2	422937	AWESOME	2013-01317	24	16E	8
3	428423	BUTTERFLY	2014-01987	24	16E	10
4						
5						
6						

RECEIVED
BLM AT STATE OFFICE
2014 SEP - 3 P 1:31
PHOENIX, ARIZONA
BLM
Date
Stamp

22 AUG 26 2014

7						
8						
9						
10						

6. That between the dates starting at 12 o'clock noon on September 1, 20 13 and ending at 12 o'clock noon on September 1, 20 14 at least \$ 3000.00 dollars worth of work and improvements were done and performed upon said claim(s) or upon one or more of a contiguous group of claims for the benefit of all, wholly or partly outside of a contiguous group of claims for the benefit of all, not including the location work.

7. That the following persons were employed to perform the work and improvements described herein: _____

8. That the work and improvements performed were: ROAD + TRAIL MAINTAINANCE; EROSION PREVENTION; TOOL, EQUIPMENT, MINERALS + PERSONEL SECURITY + SAFETY; WATER SUPPLY; EXCAVATION + TUNNEL PREPARATIONS; MILLSITE S.


9. Dated: 26 AUG 14 Signature: Frank Lavoie

SUBSCRIBED AND SWORN TO before me, a Notary Public, this 26 day of August 20 14

By: FRANKY LAVOIE

Notary Public Isabel Van Nest

My Commission Expires Jan 1, 2018



Bureau of Land Management
Arizona State Office
www.az.blm.gov

No. of Claims: 3 x \$10 = \$30.00
 Check No.: 11.0 - Init. AKL
 Receipt No.: 3122508
 For BLM Use Only

LAVOIE
542 HARSHAW RD
PATAGONIA AZ 85624



7012 3460 0003 6885 213 914

PHOENIX
AZ 85004
AUG 26 2014
PM 5L



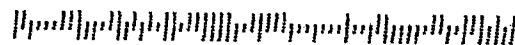
U.S. POSTAGE
PAID
PATAGONIA, AZ
85624
AUG 26, 14
AMOUNT

\$6.70
00067042-04

RECEIPT
REQUIRED

USDI / BLM 2014 SEP 03 P 31
ARIZONA STATE OFFICE
1 NORTH CENTRAL AVE SUITE 800
PHOENIX, ARIZONA
PHOENIX AZ 85004

85004442700



United States Department of the Interior
Bureau of Land Management
 LANDS/RECREATION & PLANNING
 ONE N CENTRAL AVE
 PHOENIX, AZ 85004 -2203
 Phone: 602-417-9200

Receipt

No: 3122508

Transaction #: 3214377	
Date of Transaction: 09/04/2014	
CUSTOMER:	
FRANK LAVOIE 542 HARSHAW RD PATAGONIA, AZ 85624-6088 US	

LINE #	QTY	DESCRIPTION	REMARKS	UNIT PRICE	TOTAL
1	1.00	LOCATABLE MINERALS / MINING CLAIMS-NOT NEW-UNADJUD, ONE AUTH NO. ONLY / MINING CLAIM MONEY RECEIVED CASES: AMC406090/\$40.00	MAINT FEE WAIVER (3) 2015 / POL (3) 2014	- n/a -	40.00
TOTAL:					\$40.00

PAYMENT INFORMATION					
1	AMOUNT:	40.00	POSTMARKED:	08/26/2014	
	TYPE:	CHECK	RECEIVED:	09/03/2014	
	CHECK NO:	22210432435			
	NAME:	LAVOIE, FRANK 542 HARSHAW RD PATAGONIA AZ 85624-6088 US			

REMARKS

This receipt was generated by the automated BLM Collections and Billing System and is a paper representation of a portion of the official electronic record contained therein.

\$10 refund authorized for overpayment of 2014 POL processing fees.

*R2
10/2/14*

9/4/14

UNITED STATES
DEPARTMENT OF THE INTERIOR
BUREAU OF LAND MANAGEMENT

MAINTENANCE FEE WAIVER CERTIFICATION

AdH

432

AMC 406090
422937

FORM APPROVED
OMB NO. 1004-0114
Expires: August 31, 2013

SEE INSTRUCTIONS ON PAGE 2

1. This small miner waiver is filed for the assessment year beginning on September 1, 2013 and ending on September 1, 2014.
2. The undersigned and all related parties owned ten or fewer mining claims, mill, or tunnel sites located and maintained on Federal lands in the United States of America on September 1, 2013.
3. The undersigned have performed the assessment work required by law for each mining claim listed prior to filing this waiver and understand that by filing this form, the undersigned must file an affidavit of assessment work with the Bureau of Land Management (BLM) by the December 30th following the filing of this waiver.
4. The undersigned understand that if the assessment work obligation has not yet come due under 30 U.S.C. 28 (for those claims in their first assessment year only), a notice of intent to hold reciting this condition must be recorded by the December 30th following the filing of this waiver.
5. The undersigned understand that mill and tunnel sites may also be listed on this waiver and be waived from payment of the maintenance fee, and that a notice of intent to hold for these sites is required to be filed with the BLM by the December 30th following the filing of this waiver.
6. The undersigned understand and acknowledge that pursuant to 43 U.S.C. 1212 and 18 U.S.C. 1001, the filing or recording of a false, fictitious, or fraudulent document with the BLM may result in a fine of up to \$250,000, a prison term not to exceed five years, or both.
7. The mining claims, mill or tunnel sites for which this waiver from payment of the maintenance fees is requested are:

CLAIM OR SITE NAME	BLM RECORDATION SERIAL NUMBER
1. Amethyst Rose	✓ AMC 406090
2. Awesome	AMC 422937
3.	
4.	
5.	
6.	
7.	
8.	
9.	
10.	

The owner(s) (claimants) of the above mining claims and sites are:

Frank R Lavoie

(Owner's Name - Please Print)

Frank Lavoie

(Owner's Signature)

542 Harshaw Rd.

(Owner's Mailing Address)

Patagonia

(City)

AZ

(State)

85624

(Zip Code)

(Owner's Name - Please Print)

(Owner's Signature)

(Owner's Mailing Address)

(City)

(State)

(Zip Code)

(Owner's Name - Please Print)

(Owner's Signature)

(Owner's Mailing Address)

(City)

(State)

(Zip Code)

(Owner's Name - Please Print)

(Owner's Signature)

(Owner's Mailing Address)

(City)

(State)

(Zip Code)

RECEIVED
BLM AZ STATE OFFICE
2013 AUG 22 P 3:04
PHOENIX, ARIZONA

INTEREST
SEP 18 2013
BY: *DM*

(Owner's Name - Please Print)

(Owner's Signature)

(Owner's Mailing Address)

(City)

(State)

(Zip Code)

(Owner's Name - Please Print)

(Owner's Signature)

(Owner's Mailing Address)

(City)

(State)

(Zip Code)

(Owner's Name - Please Print)

(Owner's Signature)

(Owner's Mailing Address)

(City)

(State)

(Zip Code)

(Owner's Name - Please Print)

(Owner's Signature)

(Owner's Mailing Address)

(City)

(State)

(Zip Code)

18 U.S.C. 1001 and 43 U.S.C. 1212 make it a crime for any person knowingly and willfully to make to any department or agency of the United States any false, fictitious or fraudulent statements or representations as to any matter within its jurisdiction.

INSTRUCTIONS

1. This certification is made under the provisions of 43 U.S.C. § 1744 and 30 U.S.C. §28-28k and the regulations thereunder (43 CFR Part 3830).
2. The claimant(s) must fill in the dates in paragraph 1 for the beginning and ending of the assessment year for which this waiver is sought.
3. The claimant(s) must fill in the date in paragraph 2 for the beginning of the assessment year for which this waiver is sought.
4. All claim and site names and BLM serial numbers must be listed for the mining claims, mill sites, and tunnel sites for which the waiver is sought.
5. All owners of the mining claims, mill sites, and tunnel sites and their addresses must be given.
6. This waiver form must be signed by all the claimants or their designated agent, in original form. If an agent is designated, a notarized designation of agent, signed by all of the claimants with proper address given, must be submitted with this waiver.
7. This form must be filed no later than September 1st for the upcoming assessment year in the BLM State Office where the mining claims or sites are recorded, or the waiver cannot be granted by the BLM. (Example: To obtain a waiver for the assessment year 2012, which begins on September 1, 2011, you must qualify for and file for a waiver no later than September 1, 2011, in the proper BLM State Office.)
8. For all mining claims which require assessment work, you must record an affidavit of labor on or before the December 30th immediately following the filing of this waiver. For all other mining claims or sites waived, you must record a notice of intent to hold on or before the December 30th immediately following the filing of this waiver.
9. Mill and tunnel sites may also be listed on this waiver and be waived from payment of the maintenance fee. A notice of intent to hold for these sites is required to be filed by the December 30th following the filing of this waiver.

PHOENIX ARIZONA
 2013 AUG 29 P 3:04
 BLM AZ STATE OFFICE
 RECEIVED
 FOR OFFICIAL USE ONLY

When Recorded Return Documer

FRANK LAVOIE
542 HARSHAW Rd
PATAGONIA AZ
85624

Check here is this is a change of address.

Telephone: 520 255 3830

E-mail address: FRANKLAVOIE2001
@HOTMAIL.COM

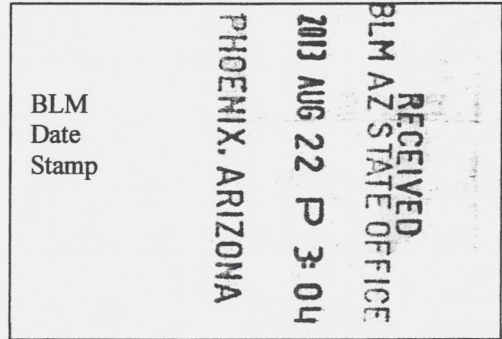
AFFIDAVIT OF PERFORMANCE OF ANNUAL WORK

1. State of Arizona, County of SANTA CRUZ ss:

2. I (Name) FRANK LAVOIE

3. Reside at (Address) 542 HARSHAW Rd

City PATAGONIA County SANTA CRUZ



State AZ Zip 85624 being duly sworn, depose and say that I am a citizen of the United States, more than eighteen years of age, and that all of the facts set forth in this affidavit, subject to the provisions and penalties of 18 U.S.C. 1001 pertaining to the filing of false, fictitious, or fraudulent statements with the United States, are true and correct according to the best of my knowledge, information and belief.


4. Owner's name and address (If not shown in Items 1-3 above). (SAME)

5. That I am personally acquainted with the mining claim(s). The work and improvements were made by and at the expense of the owner(s) of said claim(s). Said contiguous group of claims, listed on this document, are situated in the

PATAGONIA (optional) Mining District; SANTA CRUZ County, Arizona.

Line No.	AMC NUMBER	CLAIM/SITE NAME	COUNTY RECORDER DATA (If available)	TWP	RNG	SEC
1	406090	AMETHYST ROSE	2010-09511	24	16E	9
2	422937	AWESOME	2013-01317	24	16E	8
3						
4						
5						
6						

Form: MCF108
Revised Jan. 2006
Page 1 of 2



RECEIVED
BLM AZ STATE OFFICE
2013 AUG 22 P 3:04
PHOENIX, ARIZONA

BLM
Date
Stamp

7				
8				
9				
10				

6. That between the dates starting at 12 o'clock noon on September 1, 20 12 and ending at 12 o'clock noon on September 1, 20 13 at least \$ 2000.00 dollars worth of work and improvements were done and performed upon said claim(s) or upon one or more of a contiguous group of claims for the benefit of all, wholly or partly outside of a contiguous group of claims for the benefit of all, not including the location work.

7. That the following persons were employed to perform the work and improvements described herein: _____

8. That the work and improvements performed were: UPGRADE CONDITIONS OF ACCESS, EROSION PREVENTION, TOOLS AND EQUIPMENT + MINERALS SECURITY, PROTECTION OF POTABLE WATER SUPPLY

9. Dated: 21 AUG 2013 Signature: Frank Lavoie

SUBSCRIBED AND SWORN TO before me, a Notary Public, this 21st day of Aug 2013

By: FRANK LAVOIE

Notary Public Carolyn C Stober

My Commission Expires 25 July 2014



Bureau of Land Management
Arizona State Office
www.az.blm.gov

No. of Claims: 2 x \$10 = \$20.00
 Check No.: MO. Init. AA
 Receipt No.: 2862865
 For BLM Use Only

UNITED STATES POSTAL SERVICE



First-Class Mail
Postage & Fees Paid
USPS
Permit No. G-10

- Sender: Please print your name, address, and ZIP+4 in this box •

FRANK LAVOÏE
542 HARSHAW Rd
PATAGONIA AZ 85624

SENDER: COMPLETE THIS SECTION

- Complete items 1, 2, and 3. Also complete item 4 if Restricted Delivery is desired.
- Print your name and address on the reverse so that we can return the card to you.
- Attach this card to the back of the mailpiece, or on the front if space permits.

1. Article Addressed to:

USDC / BLM AZ STATE OFFICE
 1 NORTH CENTRAL AVE SUITE 800
 PHOENIX AZ 85004

2. Article Number

(Transfer from service label)

COMPLETE THIS SECTION ON DELIVERY

A. Signature

X Agent AddresseeB. Received by (*Printed Name*)

C. Date of Delivery

D. Is delivery address different from item 1? Yes

If YES, enter delivery address below:

 No


3. Service Type

 Certified Mail Express Mail Registered Return Receipt for Merchandise Insured Mail C.O.D.4. Restricted Delivery? (*Extra Fee*) Yes

7012 0470 0000 7878 0025

CERTIFIED MAIL™

FRANK LAVOIE
542 HARSHAW Rd
PATAGONIA AZ 85624



7012 0470 0000 7878 0025



1000



85004

U.S. POSTAGE
PAID
TOMBSTONE, AZ
85638
AUG 21, 13
AMOUNT

\$6.11
00011601-08

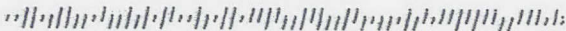
U.S. DEPT. OF THE INTERIOR / BLM
ARIZONA STATE OFFICE
1 NORTH CENTRAL AVE. SUITE 800
PHOENIX ARIZONA 85004

PHOENIX, ARIZONA

2013 AUG 22 P 3:04

RECEIVED
BLM AZ STATE OFFICE

8500434427



550044427

PHOENIX ARIZONA 85004
1 NORTH CENTRAL AVE. SUITE 800
ARIZONA STATE OFFICE
U.S. DEPT. OF THE INTERIOR / BLM

RECEIVED
BLM AZ STATE OFFICE
2013 AUG 22 P 3:04
PHOENIX, ARIZONA

U.S. POSTAGE
PAID
TOMBSTONE, AZ
AUG 21, 13
\$6.11
AMOUNT



7012 0470 0000 7878 0025



FRANK LAVOIE
542 HANSHAW RD
PATAGONIA AZ 85624

CERTIFIED MAIL™
PLACE STICKER AT TOP OF ENVELOPE TO THE RIGHT
OF THE RETURN ADDRESS, FOLD AT DOTTED LINE



SENDER: COMPLETE THIS SECTION	COMPLETE THIS SECTION ON DELIVERY
<ul style="list-style-type: none"> Complete items 1, 2, and 3. Also complete item 4 if Restricted Delivery is desired. Print your name and address on the reverse so that we can return the card to you. Attach this card to the back of the mailpiece, or on the front if space permits. 	<p>A. Signature <input type="checkbox"/> Agent <input checked="" type="checkbox"/> Addressee</p> <p>B. Received by (Printed Name) C. Date of Delivery</p>
<p>1. Article Addressed to:</p> <p>USDI / BLM AZ STATE OFFICE 1 NORTH CENTRAL AVE SUITE 800 SUITE 800 PHOENIX AZ 85004</p>	<p>D. Is delivery address different from item 1? <input type="checkbox"/> Yes If YES, enter delivery address below: <input type="checkbox"/> No</p> <p>3. Service Type <input checked="" type="checkbox"/> Certified Mail <input type="checkbox"/> Express Mail <input type="checkbox"/> Registered <input type="checkbox"/> Return Receipt for Merchandise <input type="checkbox"/> Insured Mail <input type="checkbox"/> C.O.D.</p> <p>4. Restricted Delivery? (Extra Fee) <input type="checkbox"/> Yes</p>
<p>2. Article Number (Transfer from service label)</p>	<p>7012 0470 0000 7878 0025</p>

United States Department of the Interior
Bureau of Land Management
 LANDS/RECREATION & PLANNING
 ONE N CENTRAL AVE
 PHOENIX, AZ 85004 -2203
 Phone: 602-417-9200

Receipt

No: 2862865

Transaction #: 2948758	
Date of Transaction: 08/23/2013	
CUSTOMER:	
FRANK LAVOIE 542 HARSHAW RD PATAGONIA, AZ 85624-6088 US	

LINE #	QTY	DESCRIPTION	REMARKS	UNIT PRICE	TOTAL
1	1.00	LOCATABLE MINERALS / MINING CLAIMS-NOT NEW-UNADJUD, ONE AUTH NO. ONLY / MINING CLAIM MONEY RECEIVED CASES: AMC406090/\$20.00	MAINT FEE WAIVER (2) 2014 / POL (2) 2013	- n/a -	20.00
TOTAL:					\$20.00

PAYMENT INFORMATION			
1	AMOUNT:	20.00	POSTMARKED: 08/21/2013
	TYPE:	CHECK	RECEIVED: 08/22/2013
	CHECK NO:	21132943020	
	NAME:	LAVOIE, FRANK 542 HARSHAW RD PATAGONIA AZ 85624-6088 US	

REMARKS

This receipt was generated by the automated BLM Collections and Billing System and is a paper representation of a portion of the official electronic record contained therein.

UNITED STATES
DEPARTMENT OF THE INTERIOR
BUREAU OF LAND MANAGEMENT

MAINTENANCE FEE WAIVER CERTIFICATION

ADH

Amc 406090

FORM APPROVED
OMB NO. 1004-0114
Expires: August 31, 2013

700

SEE INSTRUCTIONS ON PAGE 2

1. This small miner waiver is filed for the assessment year beginning on September 1, 2012 and ending on September 1, 2013.
2. The undersigned and all related parties owned ten or fewer mining claims, mill, or tunnel sites located and maintained on Federal lands in the United States of America on September 1, 2012.
3. The undersigned have performed the assessment work required by law for each mining claim listed prior to filing this waiver and understand that by filing this form, an affidavit of assessment work must be recorded by the December 30th following the filing of this waiver.
4. The undersigned understand that if the assessment work obligation has not yet come due under 30 U.S.C. 28 (for those claims in their first assessment year only), a notice of intent to hold reciting this condition must be recorded by the December 30th following the filing of this waiver.
5. The undersigned understand that mill and tunnel sites may also be listed upon this waiver and be waived from payment of the maintenance fee, and that a notice of intent to hold for these sites is required to be recorded by the December 30th immediately following the filing of this waiver.
6. The undersigned understand and acknowledge that pursuant to 43 U.S.C. 1212 and 18 U.S.C. 1001, the filing or recording of a false, fictitious, or fraudulent document with the Bureau of Land Management may result in a fine of up to \$250,000, a prison term not to exceed five years, or both.
7. The mining claims, mill or tunnel sites for which this waiver from payment of the maintenance fees is requested are:

CLAIM OR SITE NAME	BLM RECORDATION SERIAL NUMBER
1. <u>AMETHYST ROSE</u>	<u>AMC 406090</u>
2.	
3.	
4.	
5.	
6.	
7.	
8.	
9.	
10.	

RECEIVED
BLM AZ STATE OFFICE
2012 SEP - U P 3 2L
PHOENIX, ARIZONA

The owner(s) (claimants) of the above mining claims and sites are:

FRANK LAVOIE
(Owner's Name - Please Print)

Frank Lavoie
(Owner's Signature)

542 HARSHAW RD
(Street or P.O. Box)

PATAGONIA AZ 85624
(City) (State) (Zip Code)

(Owner's Name - Please Print)

(Owner's Signature)

(Street or P.O. Box)

(City) (State) (Zip Code)

(Owner's Name - Please Print)

(Owner's Signature)

(Street or P.O. Box)

(City) (State) (Zip Code)

ENTERED INTO COMPUTER

9/20/12 AT

(Owner's Name - Please Print)	(Owner's Signature)		
(Street or P.O. Box)	(City)	(State)	(Zip Code)
(Owner's Name - Please Print)	(Owner's Signature)		
(Street or P.O. Box)	(City)	(State)	(Zip Code)
(Owner's Name - Please Print)	(Owner's Signature)		
(Street or P.O. Box)	(City)	(State)	(Zip Code)
(Owner's Name - Please Print)	(Owner's Signature)		
(Street or P.O. Box)	(City)	(State)	(Zip Code)
(Owner's Name - Please Print)	(Owner's Signature)		
(Street or P.O. Box)	(City)	(State)	(Zip Code)

Title 18 U.S.C. Section 1001 and Title 43 U.S.C. Section 1212 makes it a crime for any person knowingly and willfully to make to any department or agency of the United States any false, fictitious or fraudulent statements or representations as to any matter within its jurisdiction.

INSTRUCTIONS

1. This certification is made under the provisions of §1744 of Title 43 and § 28-28k of Title 30 of the United States Code; and the regulations thereunder (43 CFR Part 3830).
2. The claimant(s) must fill in the dates in paragraph 1 for the beginning and ending of the assessment year for which this waiver is sought.
3. The claimant(s) must fill in the date in paragraph 2 for the beginning of the assessment year for which this waiver is sought.
4. All claim and site names and Bureau of Land Management (BLM) serial numbers must be listed for the mining claims, mill sites, and tunnel sites for which the waiver is sought.
5. All owners of the mining claims, mill sites, and tunnel sites and their addresses must be given.
6. This waiver form must be signed by all the claimants or their designated agent, in original form. If an agent is designated, a notarized designation of agent, signed by all of the claimants with proper address given, must be submitted with this waiver.
7. This form must be filed no later than September 1st for the upcoming assessment year in the BLM State Office where the mining claims or sites are recorded, or the waiver cannot be granted by the BLM. (Example: To obtain a waiver for the assessment year 2012, which begins on September 1, 2011, you must qualify for and file for a waiver no later than September 1, 2011, in the proper BLM State Office.)
8. For all mining claims which require assessment work, you must record an affidavit of labor on or before the December 30th immediately following the filing of this waiver. For all other mining claims or sites waived, you must record a notice of intent to hold on or before the December 30th immediately following the filing of this waiver.
9. Mill and tunnel sites may also be listed upon this waiver and be waived from payment of the maintenance fee. A notice of intent to hold for these sites is required to be filed by the December 30th following the filing of this waiver.

FOR OFFICIAL USE ONLY

RECEIVED
BLM STATE OFFICE
PHOENIX, ARIZONA
2011 SEP - P 3: 24

FRANK LAVOIR
542 HARSHAW Rd
PATAGONIA AZ 85624



7011 1570 0000 3865 6251



1000

85004

U.S. POSTAGE
PAID
PATAGONIA, AZ
85624
AUG 29, 12
AMOUNT

\$5.75
00023592-04

RECEIVED
BLM AZ STATE OFFICE
2012 SEP -4 P 3:24
PHOENIX, ARIZONA
RETURN RECEIPT
REQUESTED

U.S.D.I. / BLM
ARIZONA STATE OFFICE
1 NORTH CENTRAL AVE SUITE 800
PHOENIX ARIZONA 85004

8500484427



FRANK LAVOIE
542 HARSHAW RD
PATAGONIA AZ 85624



7011 1570 0000 3865 6251



1000

85004

U.S. POSTAGE
PAID
PATAGONIA, AZ
85624
AUG 29, 12
AMOUNT

\$5.75

00023592-04

RECEIVED
BLM AZ STATE OFFICE
2012 SEP -4 P 3:24
PHOENIX ARIZONA
RETURN RECEIPT
REQUESTED

U.S.D.I. / BLM
ARIZONA STATE OFFICE
1 NORTH CENTRAL AVE SUITE 800
PHOENIX ARIZONA 85004

8500484427



United States Department of the Interior
Bureau of Land Management
 LANDS/RECREATION & PLANNING
 ONE N CENTRAL AVE
 PHOENIX, AZ 85004 -2203
 Phone: 602-417-9200

Receipt

No: 2649751

Transaction #: 2730551	
Date of Transaction: 09/05/2012	
CUSTOMER:	
FRANK LAVOIE 542 HARSHAW RD PATAGONIA, AZ 85624-6088 US	

LINE #	QTY	DESCRIPTION	REMARKS	UNIT PRICE	TOTAL
1	1.00	LOCATABLE MINERALS / MINING CLAIMS-NOT NEW-UNADJUD, ONE AUTH NO. ONLY / MINING CLAIM MONEY RECEIVED CASES: AMC406090/\$10.00	MAINT FEE WAIVER (1) 2013	- n/a -	10.00
TOTAL:					\$10.00

PAYMENT INFORMATION				
1	AMOUNT:	10.00	POSTMARKED:	N/A
	TYPE:	CHECK	RECEIVED:	09/04/2012
	CHECK NO:	20302328068		
	NAME:	LAVOIE, FRANK 542 HARSHAW RD PATAGONIA AZ 85624-6088 US		

REMARKS

This receipt was generated by the automated BLM Collections and Billing System and is a paper representation of a portion of the official electronic record contained therein.

*Refunded \$10. No fee for waiver. AT
2/26/13*

Authorized Date02/26/2013

Instructions to AccountsAZ BLM REFUND \$10 TO FRANK LAVOIE FOR PAYMENT MADE FOR 2013 SMALL MINER WAIVER ON AMC406090. THERE IS NO FEE FOR A WAIVER. RECEIPT #2649751 AT

Login ID2393

Entry Date02/26/2013

Total Amount\$10.00

When Recorded Return Document:

FRANK LAVOIE
542 HARSHAW Rd
PATAGONIA AZ
85624

AMC 406090

Check here if this is a change of address.

Telephone: 520 255 3830

E-mail address: FRANKLAVOIE2001@
HOTMAIL.COM

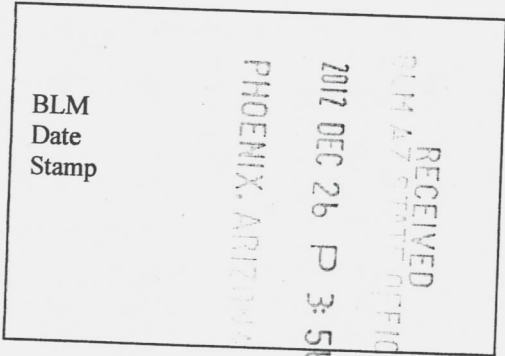
AFFIDAVIT OF PERFORMANCE OF ANNUAL WORK

1. State of Arizona, County of SANTA CRUZ ss:

2. I (Name) FRANK LAVOIE

3. Reside at (Address) 542 HARSHAW Rd ✓
[AMETHYST RANCH]

City PATAGONIA County SANTA CRUZ



State AZ Zip 85624 being duly sworn, depose and say that I am a citizen of the United States, more than eighteen years of age, and that all of the facts set forth in this affidavit, subject to the provisions and penalties of 18 U.S.C. 1001 pertaining to the filing of false, fictitious, or fraudulent statements with the United States, are true and correct according to the best of my knowledge, information and belief.

4. Owner's name and address (if not shown in Items 1-3 above). (SAME)

5. That I am personally acquainted with the mining claim(s). The work and improvements were made by and at the expense of the owner(s) of said claim(s). Said contiguous group of claims, listed on this document, are situated in the

PATAGONIA (optional) Mining District; SANTA CRUZ County, Arizona.

Line No.	AMC NUMBER	CLAIM/SITE NAME	COUNTY RECORDER DATA (If available)	TWP	RNG	SEC
1	406090	AMETHYST ROSE	2010-09511	24	16E	9
2						
3						
4						
5						
6						

1/18/13 AT

RECEIVED
 2012 DEC 26 P 3:58
 PHOENIX, ARIZONA
 BLM
 Date
 Stamp

7						
8						
9						
10						

6. That between the dates starting at 12 o'clock noon on September 1, 20 11 and ending at 12 o'clock noon on September 1, 20 12 at least \$ 250.00 dollars worth of work and improvements were done and performed upon said claim(s) or upon one or more of a contiguous group of claims for the benefit of all, wholly or partly outside of a contiguous group of claims for the benefit of all, not including the location work.

7. That the following persons were employed to perform the work and improvements described herein: _____

8. That the work and improvements performed were: ACCESS AND EROSION CONTROL
UPGRADED TO PREVENT MONSOON EFFECTS; SECURITY OF MINERALS
TOOLS EQUIPMENT AND WORKSITES; DEPOSIT + OPERATIONS DEFINED.

9. Dated: 20/12/12 Signature: Frank Lavoie FRANK LAVOIE

SUBSCRIBED AND SWORN TO before me, a Notary Public, this 20 day of December 2012

By: FRANK LAVOIE

Notary Public [Signature]

My Commission Expires 8/3/2014



Bureau of Land Management
 Arizona State Office
www.az.blm.gov

No. of Claims: 1 x \$10 = 10
 Check No.: 2054796107 VME
 Receipt No.: LEAD #181597
 For BLM Use Only

FRANK LAVOIE
542 HARSHAW RD
PATAGONIA AZ 85624



7011 1570 0000 3865 9634



1000

85004

U.S. POSTAGE
PAID
PATAGONIA, AZ
85624
DEC 21, 12
AMOUNT

\$5.75
00092971-04

USDI / BLM
ARIZONA STATE OFFICE
1 NORTH CENTRAL AVE SUITE 800
PHOENIX AZ 85004

2012 AZ STATE OFFICE

2012 DEC 26 P 3:56

RETURN RECEIPT
REQUESTED

PHOENIX

8500484427



United States Department of the Interior
 Bureau of Land Management
 LANDS/RECREATION & PLANNING
 ONE N CENTRAL AVE
 PHOENIX, AZ 85004 -2203
 Phone: 602-417-9200

Receipt

No: 2715531

Transaction #: 2797916		ENTERED INTO COMPUTER
Date of Transaction: 12/31/2012		
CUSTOMER:		
FRANK LAVOIE 542 HARSHAW RD PATAGONIA, AZ 85624-6088 US		

LINE #	QTY	DESCRIPTION	REMARKS	UNIT PRICE	TOTAL
1	1.00	LOCATABLE MINERALS / MINING CLAIMS-NOT NEW-UNADJUD, ONE AUTH NO. ONLY / MINING CLAIM MONEY RECEIVED CASES: AMC406090/\$10.00	POL 2012/1	- n/a -	10.00
TOTAL:					\$10.00

PAYMENT INFORMATION			
1	AMOUNT:	10.00	POSTMARKED: N/A
	TYPE:	CHECK	RECEIVED: 12/26/2012
	CHECK NO:	20547961277	
	NAME:	LAVOIE, FRANK 542 HARSHAW RD PATAGONIA AZ 85624-6088 US	

REMARKS
ISSUED ON TEMP 181597

This receipt was generated by the automated BLM Collections and Billing System and is a paper representation of a portion of the official electronic record contained therein.

Amc 406090

When Recorded Return Document to:

FRANK LAVOIE
542 HARSHAW Rd
PATAGONIA AZ 85624

Check here is this is a change of address.

Telephone: 520 255 3830

E-mail address: FRANKLAVOIE2001@HOTMAIL.COM

Frank Lavoie
22 DEC 11

AFFIDAVIT OF PERFORMANCE OF ANNUAL WORK

1. State of Arizona, County of SANTA CRUZ ss:

2. I (Name) FRANK LAVOIE

3. Reside at (Address) 542 HARSHAW RD.
[AMETHYST RANCH]

City PATAGONIA County SANTA CRUZ

RECEIVED
BLM AZ DISTRICT OFFICE
DEC 27 AM 10:39

BLM
Date
Stamp

State AZ Zip 85624 being duly sworn, depose and say that I am a citizen of the United States, more than eighteen years of age, and that all of the facts set forth in this affidavit, subject to the provisions and penalties of 18 U.S.C. 1001 pertaining to the filing of false, fictitious, or fraudulent statements with the United States, are true and correct according to the best of my knowledge, information and belief.

4. Owner's name and address (If not shown in Items 1-3 above). (SAME)

5. That I am personally acquainted with the mining claim(s). The work and improvements were made by and at the expense of the owner(s) of said claim(s). Said contiguous group of claims, listed on this document, are situated in the

PATAGONIA (optional) Mining District; SANTA CRUZ County, Arizona.

Line No.	AMC NUMBER	CLAIM/SITE NAME	COUNTY RECORDER DATA (If available)	TWP	RNG	SEC
1	406090	AMETHYST ROSE	2010-09511	24	16E	9
2						
3						
4						
5						
6						

ENTERED INTO COMPUTER

1/4/12 AT

Frank Laine
22 DEC 11

AS RECORDED

SANTA CRUZ
COUNTY AZ

[Signature]
22 DEC 11

BLM
Date
Stamp

2011 DEC 27 AM 10:39
BLM/Arizona

7						
8						
9						
10						

6. That between the dates starting at 12 o'clock noon on September 1, 20 10 and ending at 12 o'clock noon on September 1, 20 11 at least \$ 1500. dollars worth of work and improvements were done and performed upon said claim(s) or upon one or more of a contiguous group of claims for the benefit of all, wholly or partly outside of a contiguous group of claims for the benefit of all, not including the location work.

7. That the following persons were employed to perform the work and improvements described herein: (SELF)

8. That the work and improvements performed were: PROTECTION OF EXPOSED ACCESSIBLE VALUABLE MINERALS FROM THEFT OR LOSS + OPERABLE TOOLS + EQUIPMENT BY SITE + WORK STATIONS ESTABLISHMENT, OF PHYSICAL TOOL LOCKERS ETC AS PER 43 CFR 3715

9. Dated: 21 Dec 11 Signature: *Frank Laine*

SUBSCRIBED AND SWORN TO before me, a Notary Public, this 21 day of December 2011

By: LINDA ROLEN

Notary Public *Linda Rolan*

My Commission Expires 7.5.2015




Bureau of Land Management
Arizona State Office
www.az.blm.gov

No. of Claims: 1 x \$10 = 10.00
 Check No.: _____ Init. SL
 Receipt No.: 2488861
 For BLM Use Only



United States Postal Service®
DELIVERY CONFIRMATION™

PATAGONIA AZ 85624



0307 1790 0003 5301 3088

RECEIVED
BLM AZ STATE OFFICE

LAVOIE
542 HARSHAW RD
PATAGONIA 85

RECEIVED
BLM AZ STATE OFFICE DEC 27 10:39 AM '11

AM# 406090

2011 DEC 27 10:39

PHOENIX, ARIZONA



U.S. POSTAGE
PAID
PATAGONIA, AZ
85624
DEC 23, 11
AMOUNT

1006

85004

\$5.65
00023592-04

USDI . BLM
AZ STATE OFFICE
ONE NORTH CENTRAL AVE SUITE 800
PHOENIX AZ 85004.4427



Flat Rate Mailing Envelope

For Domestic Use

Visit us at usps.com

PLEASE PRESS FIRMLY

PLEASE PRESS FIRMLY

Mail bearing stamp postage inside the mailer must be canceled by U.S. Postal Service prior to inserting into mailer.

Visit us at usps.com

HOW TO USE:

1. Place pre-addressed envelope inside this Priority Mail mailer.
 - Make sure the address shows through the window
 - Any postage placed on the envelope must appear in the window area
 - Any postage applied to the envelope must be canceled by a USPS employee
2. Affix Priority Mail Flat Rate Envelope postage or meter strip to the front of the mailer
3. Seal flap on Priority Mail mailer envelope



Please
Recycle



EP14H



UNITED STATES POSTAL SERVICE


Fl

United States Postal Service®

DELIVERY CONFIRMATION™



0307 1790 0003 5301 3088



U.S. POSTAGE
PAID
PATAGONIA, AZ
85624
DEC 23, 11
AMOUNT

\$5.65

00023592-04

RECEIVED
BLM AZ STATE OFFICE
2011 DEC 27 AM 10:39
PHOENIX, ARIZONA

FRANK LAVOIE
542 HARSHAW RD.
PATAGONIA AZ 85624

LAVOIE
542 HARSHAW RD
PATAGONIA 85624

AMC 406090
RECEIVED
BLM AZ STATE OFFICE
2011 DEC 27 AM 10:39
PHOENIX, ARIZONA

USDI . BLM
AZ STATE OFFICE
ONE NORTH CENTRAL AVE SUITE 800
PHOENIX AZ 85004.4427

United States Department of the Interior
 Bureau of Land Management
 LANDS/RECREATION & PLANNING
 ONE N CENTRAL AVE
 PHOENIX, AZ 85004 -2203
 Phone: 602-417-9200

Receipt

No: 2488861

Transaction #: 2565643		ENTERED INTO COMPUTER
Date of Transaction: 12/28/2011		
CUSTOMER:		
FRANK LAVOIE 542 HARSHAW RD PATAGONIA, AZ 85624-6088 US		

LINE #	QTY	DESCRIPTION	REMARKS	UNIT PRICE	TOTAL
1	1.00	LOCATABLE MINERALS / MINING CLAIMS-NOT NEW-UNADJUD, ONE AUTH NO. ONLY / MINING CLAIM MONEY RECEIVED CASES: AMC406090/\$10.00	POL-1	- n/a -	10.00
TOTAL:					\$10.00

PAYMENT INFORMATION					
1	AMOUNT:	10.00	POSTMARKED:	12/23/2011	
	TYPE:	CHECK	RECEIVED:	12/28/2011	
	CHECK NO:	19259926457			
	NAME:	LAVOIE, FRANK 542 HARSHAW RD PATAGONIA AZ 85624-6088 US			

REMARKS

This receipt was generated by the automated BLM Collections and Billing System and is a paper representation of a portion of the official electronic record contained therein.

UNITED STATES
DEPARTMENT OF THE INTERIOR
BUREAU OF LAND MANAGEMENT
MAINTENANCE FEE WAIVER CERTIFICATION

AMC 406090

FORM APPROVED
OMB NO. 1004-0114
Expires: August 31, 2013

SEE INSTRUCTIONS ON PAGE 2

(62)

- This small miner waiver is filed for the assessment year beginning on September 1, 2011 and ending on September 1, 2012.
- The undersigned and all related parties owned ten or fewer mining claims, mill, or tunnel sites located and maintained on Federal lands in the United States of America on September 1, 2011.
- The undersigned have performed the assessment work required by law for each mining claim listed prior to filing this waiver and understand that by filing this form, the undersigned must file an affidavit of assessment work with the Bureau of Land Management (BLM) by the December 30th following the filing of this waiver.
- The undersigned understand that if the assessment work obligation has not yet come due under 30 U.S.C. 28 (for those claims in their first assessment year only), a notice of intent to hold reciting this condition must be recorded by the December 30th following the filing of this waiver.
- The undersigned understand that mill and tunnel sites may also be listed on this waiver and be waived from payment of the maintenance fee, and that a notice of intent to hold for these sites is required to be filed with the BLM by the December 30th following the filing of this waiver.
- The undersigned understand and acknowledge that pursuant to 43 U.S.C. 1212 and 18 U.S.C. 1001, the filing or recording of a false, fictitious, or fraudulent document with the BLM may result in a fine of up to \$250,000, a prison term not to exceed five years, or both.
- The mining claims, mill or tunnel sites for which this waiver from payment of the maintenance fees is requested are:

CLAIM OR SITE NAME	BLM RECORDATION SERIAL NUMBER
1. <u>AMETHYST ROSE</u>	✓ <u>AMC 406090</u>
2.	
3.	
4.	
5.	
6.	
7.	
8.	
9.	
10.	

The owner(s) (claimants) of the above mining claims and sites are:

<u>FRANK LAVOIE</u> (Owner's Name - Please Print) ✓	<u>Frank Lavoie</u> (Owner's Signature)
<u>542 HARSHAW Rd</u> (Owner's Mailing Address)	<u>PATAGONIA</u> <u>AZ</u> <u>85624</u> (City) (State) (Zip Code)
_____ (Owner's Name - Please Print)	_____ (Owner's Signature)
_____ (Owner's Mailing Address)	_____ (City) (State) (Zip Code)
_____ (Owner's Name - Please Print)	_____ (Owner's Signature)
_____ (Owner's Mailing Address)	_____ (City) (State) (Zip Code)
_____ (Owner's Name - Please Print)	_____ (Owner's Signature)
_____ (Owner's Mailing Address)	_____ (City) (State) (Zip Code)

(Continued on page 2)

9/8/2011 TS

ENTERED INTO COMPUTER

RECEIVED
BLM STATE OFFICE
2011 SEP 11 P 2:44
PATAGONIA, ARIZONA

(Owner's Name - Please Print)

(Owner's Signature)

(Owner's Mailing Address)

(City) (State) (Zip Code)

(Owner's Name - Please Print)

(Owner's Signature)

(Owner's Mailing Address)

(City) (State) (Zip Code)

(Owner's Name - Please Print)

(Owner's Signature)

(Owner's Mailing Address)

(City) (State) (Zip Code)

(Owner's Name - Please Print)

(Owner's Signature)

(Owner's Mailing Address)

(City) (State) (Zip Code)

18 U.S.C. 1001 and 43 U.S.C. 1212 make it a crime for any person knowingly and willfully to make to any department or agency of the United States any false, fictitious or fraudulent statements or representations as to any matter within its jurisdiction.

INSTRUCTIONS

1. This certification is made under the provisions of 43 U.S.C. § 1744 and 30 U.S.C. §28-28k and the regulations thereunder (43 CFR Part 3830).
2. The claimant(s) must fill in the dates in paragraph 1 for the beginning and ending of the assessment year for which this waiver is sought.
3. The claimant(s) must fill in the date in paragraph 2 for the beginning of the assessment year for which this waiver is sought.
4. All claim and site names and BLM serial numbers must be listed for the mining claims, mill sites, and tunnel sites for which the waiver is sought.
5. All owners of the mining claims, mill sites, and tunnel sites and their addresses must be given.
6. This waiver form must be signed by all the claimants or their designated agent, in original form. If an agent is designated, a notarized designation of agent, signed by all of the claimants with proper address given, must be submitted with this waiver.
7. This form must be filed no later than September 1st for the upcoming assessment year in the BLM State Office where the mining claims or sites are recorded, or the waiver cannot be granted by the BLM. (Example: To obtain a waiver for the assessment year 2012, which begins on September 1, 2011, you must qualify for and file for a waiver no later than September 1, 2011, in the proper BLM State Office.)
8. For all mining claims which require assessment work, you must record an affidavit of labor on or before the December 30th immediately following the filing of this waiver. For all other mining claims or sites waived, you must record a notice of intent to hold on or before the December 30th immediately following the filing of this waiver.
9. Mill and tunnel sites may also be listed on this waiver and be waived from payment of the maintenance fee. A notice of intent to hold for these sites is required to be filed by the December 30th following the filing of this waiver.

FOR OFFICIAL USE ONLY

RECEIVED
BLM STATE OFFICE
2011-11-1 P 2:11
PHOENIX, ARIZONA

NOTICES

The Privacy Act and 43 CFR 2.48(d) require that you be furnished the following information in connection with the information requested by this form.

AUTHORITY: 30 U.S.C. 28f and 43 CFR part 3835 permit collection of the information requested by this form.

PRINCIPAL PURPOSE: The BLM will use the information you provide to verify that the owner(s) (claimants(s)) of a mining claim has/have complied with 30 U.S.C. 28f and 43 CFR part 3835 and is/are entitled to perform assessment work in lieu of paying the maintenance fee for the mining claims listed on this form.

ROUTINE USES: The BLM will only disclose this information in accordance with the provisions at 43 CFR 2.56(b) and (c).

EFFECT OF NOT PROVIDING INFORMATION: Disclosure of the requested information is required by 30 U.S.C. 28f and 43 CFR part 3835 for those claimants qualified to request the small miner waiver allowed. Failure to submit all the requested information or to complete this form will delay the BLM's processing of the form and may preclude the BLM's acceptance of the maintenance fee waiver request, which may result in forfeiture of the mining claim or site by the claimant.

The Paperwork Reduction Act requires us to inform you that:

The BLM collects this information to determine whether or not you are qualified for waiver of maintenance fees.

Submission of the requested information is necessary to obtain or retain a benefit.

You do not have to respond to this or any other Federal agency-sponsored information collection unless it displays a currently valid OMB control number.

BURDEN HOURS STATEMENT: Public reporting burden for this form is estimated to average 20 minutes per response, including the time for reviewing instructions, gathering and maintaining data, and completing and reviewing the form. You may submit comments regarding the burden estimate or any other aspect of this form to: U.S. Department of the Interior, Bureau of Land Management (1004-0114), Bureau Information Collection Clearance Officer (WO-630), Mail Stop 401 LS, 1849 C St., N.W., Washington, D.C. 20240.

RECEIVED
BLM AZ STATE OFFICE
2011 SEP - 1 P 2:44
PHOENIX, ARIZONA


FRANK LAVOIE
542 HARSHAW Rd,
PATAGONIA AZ 85624

RECEIVED
BLM AZ STATE OFFICE

2011 SEP 1 P 2:44

RETURN RECEIPT
REQUESTED

ARIZONA



7010 2780 0002 2607 0039

USDI · BLM
ARIZONA STATE OFFICE
ONE NORTH CENTRAL AVE SUITE 800
PHOENIX AZ 85004-4427

85004+4427



UNITED STATES
POSTAL SERVICE

1000



85004

U.S. POSTAGE
PAID
PATAGONIA, AZ
85624
AUG 31, 11
AMOUNT

\$5.59
00076596-05



AMC 406090

Authorized Date06/03/2011
BLM REFUND \$11 TO FRANK LAVOIE FOR OVERPAYMENT
Instructions to Accounts ON AMC406090,RECEIPT#2303953,TONYSMITH 602-417-9355
SENT TO: FRANK LAVOIE, P.O. BOX 134
TOMBSTONE, AZ 85638
Login ID203
Entry Date06/03/2011
Total Amount\$11.00

United States Department of the Interior

Bureau of Land Management
LANDS/RECREATION & PLANNING

ONE N CENTRAL AVE
PHOENIX, AZ 85004 -2203

Phone:

Receipt

No:

2303953

Transaction #: 2376935	
Date of Transaction: 03/03/2011	
CUSTOMER:	
FRANK LAVOIE PO BOX 134 TOMBSTONE, AZ 85638-0134 US	

LINE #	QTY	DESCRIPTION	REMARKS	UNIT PRICE	TOTAL
1	1.00	LOCATABLE MINERALS / MINING CLAIMS- NEW, UNADJUD, ONE OR MORE AUTH NOS / NEW MINING CLAIM PROCESSING FEE \$15 CASES: AMC406090/\$15.00		- n/a -	15.00
2	1.00	LOCATABLE MINERALS / MINING CLAIMS- NEW, UNADJUD, ONE OR MORE AUTH NOS / NEW MINING CLAIM LOCATION FEE \$34 CASES: AMC406090/\$34.00		- n/a -	34.00
3	1.00	LOCATABLE MINERALS / MINING CLAIMS- NEW, UNADJUD, ONE OR MORE AUTH NOS / NEW MINING CLAIM MAINT FEE \$140 CASES: AMC406090/\$140.00		- n/a -	140.00
4	1.00	OVERPAYMENT / OVERPAYMENT OF FEES / OVERPAYMENT OF \$1.00 OR MORE		11.00	11.00
TOTAL:					\$200.00

PAYMENT INFORMATION			
1	AMOUNT:	200.00	POSTMARKED: 03/01/2011
	TYPE:	CHECK	RECEIVED: 03/03/2011
	CHECK NO:	18058907946	
	NAME:	LAVOIE, FRANK PO BOX 134 TOMBSTONE AZ 85638-0134 US	

REMARKS

This receipt was generated by the automated BLM Collections and Billing System and is a paper representation of a portion of the official electronic record contained therein.

06/20/2011

In Reply Refer To:
3800 (AZ-9310) TS
AMC406090

FRANK LAVOIE : AMC406090
P. O. BOX 134 : **AMETHYST**
TOMBSTONE, ARIZONA 85638 :

ATTENTION

On 3/3/2011, this office received a location notice and document concerning surface disturbance and occupancy.

You need to contact the surface management agency if you want to do those activities. The surface management agency is the U.S. Forest Service that manages the Coronado N.F., however the Bureau of Land Management is the official agency for filing location notices and renewing your claim each year.

Also, the filing fee for a mining claim is \$189. Please do not send any extra money.

Please refer all correspondence or phone calls to Tony Smith @ 602-417-9355.

MINING CLAIM STATUS REPORT

DATA ENTERED

ENTERED INTO COMPUTER MAR 22 2011
cm

MTP Checked by _____
GEO Checked by _____

LEAD SERIAL NUMBER AMC 406090 thru AMC _____

OF CLAIMS & TYPE

1 LODE
_____ PLACER
_____ ASSOCIATION PLACER
_____ MILL SITE
_____ TUNNEL SITE

CHARGES

Location Fee @ \$34 = \$ _____
Processing Fee @ \$15 = \$ _____
Maintenance Fee @ \$140 = \$ _____
Overage (+) \$ _____
Shortage (-) \$ _____
Other Fees \$ _____
TOTAL \$ _____

ARE THERE ENOUGH LOCATORS?

Yes () No () _____

DOCUMENTS RECEIVED VIA -

Over-the-Counter () Mail ()

TIMELY FILED?

Yes () No ()

LEGAL DESCRIPTION - T 245 R 160 SEC 9
T _____ R _____ SEC _____
T _____ R _____ SEC _____
T _____ R _____ SEC _____

BLM () FOREST SERVICE () _____ SUBJ TO PL 359: Yes () No ()

WILDERNESS AREA: No () Yes () _____

SPLIT ESTATE - N/A () SX () PX () SRHA () OTHER () _____

Proper Notice Filed if Located on SHRA Lands? N/A () Yes () No ()

RECONVEYED MINERALS ON BLM LANDS REQUIRE OPENING ORDERS FROM 1944 TO 1993 -

Open to Entry on: _____ N/A ()

COMMENTS/STATUS - VOID () PARTIALLY VOID () PVT MINERALS () WITHDRAWN LANDS ()

OTHER () _____

Claimant acknowledges that portions of the following claims(s) site(s) may be void or voidable.

Printed Name of Claimant _____ Signature of Claimant _____

***** FINAL ADJUDICATION *****

DATE 6/17/2011 INITIALS TS

AMC 406090



RECORDING REQUESTED BY:

Frank Lavoie

WHEN RECORDED, RETURN TO:

PO Box 134
Tombstone AZ 85638

LOCATION NOTICE FOR LODE MINING CLAIM

NOTICE IS HEREBY GIVEN that the AMETHYST
ROSE lode mining claim has been located
by FRANK LAVOIE whose current mailing
address is P.O. BOX 134 TOMBSTONE
ARIZONA 85638

BLM
Date
Stamp
2011 MAR -3 A 8:11
PUEBLO COUNTY, ARIZONA

The general course of this claim is N. 40° W and it is situated in SANTA CRUZ
County, Arizona. This claim is 1500 feet in length and 600 feet in width. This claim runs
from the location monument on which this location notice is posted approximately 665 feet in a
S. 40° E direction to the SOUTH end line and 835 feet in a N. 40° W direction to the
NORTH end line. This claim is marked by six monuments, one at each corner and one at the center of each
end line of the claim.

The location monument on which this notice is posted is situated within Section 9, Township 24
S, Range 16 E, Gila Salt River Base and Meridian, Arizona and this claim encompasses portions
of the following quarter section (s), section (s), Township (s) and Range (s) NW/NW 9; SW/SW 4;
SE/SE 5; NE 8; T 24 S R 16 E
Gila Salt River Base and Meridian, Arizona.

The locality of this claim with reference to some natural object or permanent monument and additional information
(if any) concerning its locality are as follows: MONUMENT IS 850 FEET @ BEARING
123° FROM SECTIONS 4, 5, 8, + 9 CORNER

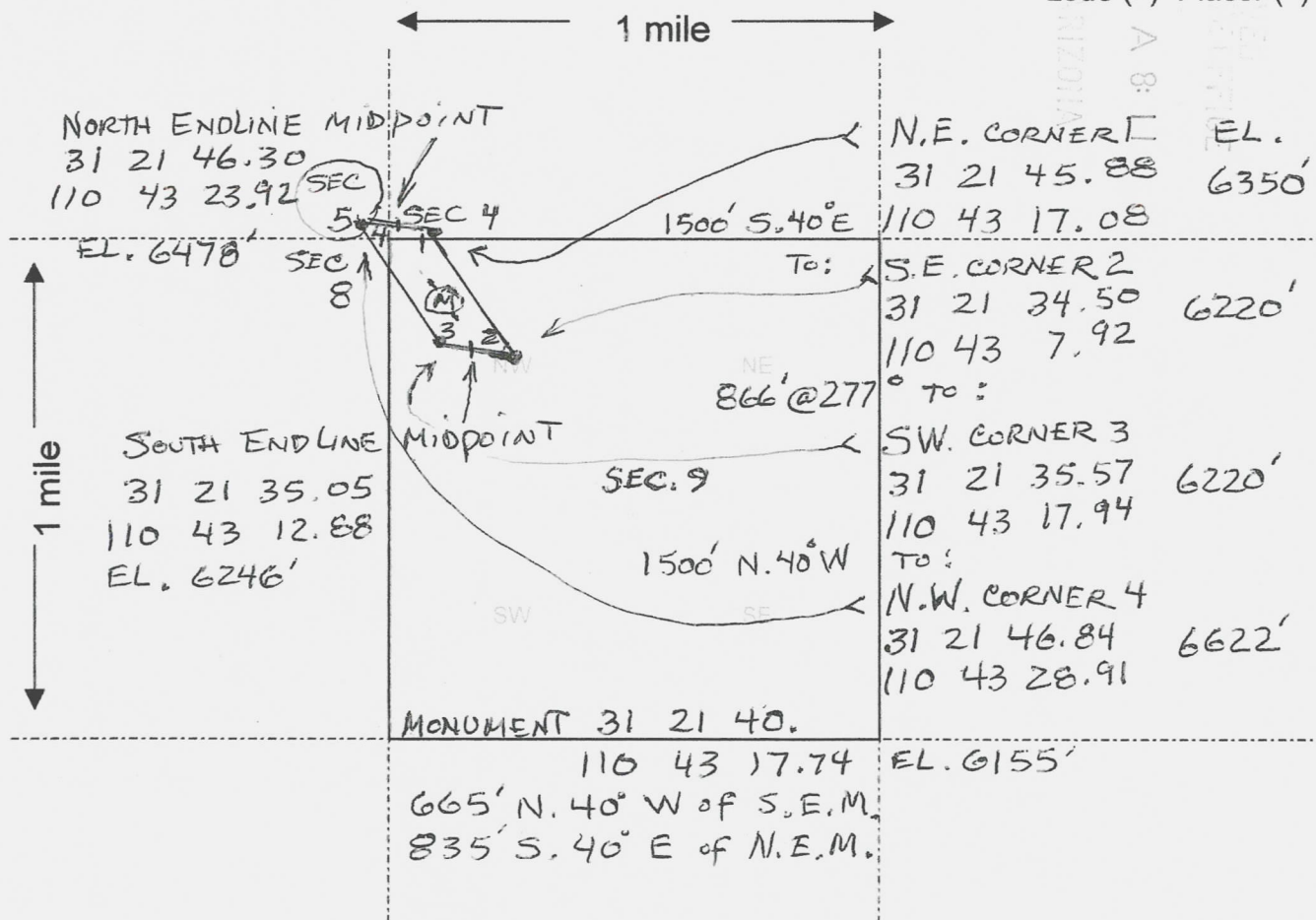
DATED AND POSTED on the ground this 7th day of DECEMBER, 2010.

LOCATOR (s) Frank Lavoie

ANC 406090

AMETHYST ROSE
MINING CLAIM MAP

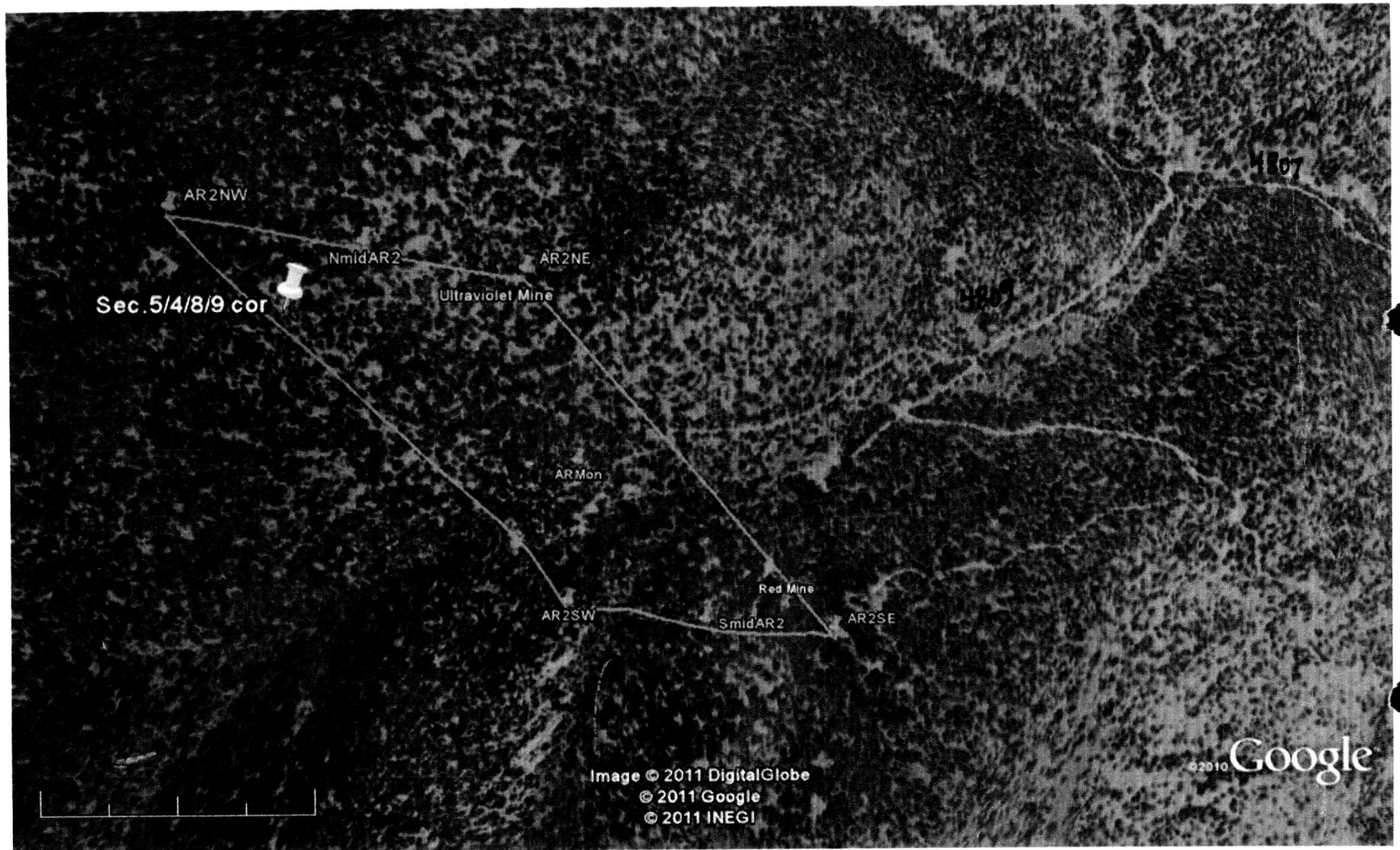
2011 MAR - A 8: 1
PUEBLO, ARIZONA
Lode (X) Placer ()



AMC 406090

- The above map depicts the AMETHYST ROSE mining claim, which is located in Section (s) 9, 4, 5, 8, Township 24 S, Range 16 E, Gila and Salt River Base and Meridian, SANTA CRUZ County, Arizona.
- The type of corner and location monuments used are as follows: STONE + TIMBER ; STONE CAIRNS AS CORNERS + MIDPOINTS, WOOD POST AS MONUMENT.
- The bearings and distances in degrees and feet between claim corners are as depicted on the map.

Form MCF100a
Revised July 2005



11-8 AMETHYST ROSE MINING CLAIM 2010-09511 SANTA CRUZ CO. SEC. 9 T24S R16E

30127

0609043WV

Lavoie, Frank 43 CFR 3715 Filing, Santa Cruz County, Arizona 2010-09511 Mining Claim

[as per 3715.3-2 Proposed Occupancy] {PO Box 134 Tombstone, AZ 85638}

"Amethyst Rose" Sec. 9 T 24S R 16E 2011-2016 Operations

3715.2 (a, b, c, d, e) Mining Operations. {No longer exploring or developing.}

Reasonably incident.

Substantial regular work, full-time production.

Extraction and recovery reasonably substantiated.

Activity verifiable.

Appropriate equipment use consistent with "no significant impact".

Access via existing FS Roads, old mine roads, trails. No new roads or trails proposed.

3715.2-1 (a) Occupancy requirements : Protection of exposed, accessible valuable minerals from theft or loss; (b) Protecting from theft or loss appropriate operable [tools &] equipment regularly used which is not readily portable and/or cannot be protected by means other than occupancy.

(c) Protecting the public from regularly used non-portable equipment which unattended may become a hazard to public safety. {example: if vandalized} (d) Protecting the public from surface workings which if left unattended, may constitute a hazard to public safety.

(e) Mining Operations are located in an isolated area lacking in conventional physical access and/or currently maintained F.S. roads so as to require claimant, operators, and workers to remain on site in order to work a full shift of usual and customary length. *Concurrence is requested to repair or maintain existing access. [FR 4720, etc.] FR 4807, 4809*

3715.2-2 The need for reasonably incident continual occupancy by a caretaker/watchman to protect the valuable minerals, hazards, equipment, and property during times the operation is not active or whenever claimant or workers are not on site, is asserted. Additional justification of same derives from circumstances related to the proximity to the Border of Mexico @ approximately 10,000 feet distance.

3715.3-2 (a, b) The proposed occupancy is reasonably incident to full-time commercial production of valuable minerals, does not use a 'permanent structure', nor involve any 'significant impact'. [Claimant is experienced with Notice and POO level bonded operations.]

(c) Temporary structures for occupancy shall be immediate to the workings; when possible, directly upon and within excavations.

(d) Enclosures, fences, gates, or signs intended to exclude the general public are not proposed; [Hazard warnings similar to State of Arizona postings immediate to old mine shafts or other such pre-existing dangers may be placed for practical safety considerations.]

(e) The location of reasonable public passage or use of Forest Service Roads is unaffected.

(f) The estimated period of use of temporary structures, and a schedule for removal and reclamation cannot be made at this time. However, operations and occupancy are conducted as functions of the market under currently very favorable conditions for profitability using "artisan" small-scale methods, minimal equipment [under 10 bhp] similar to historic methods, to make small excavations well under the threshold for Notice or Plan Level, i.e. less than 1600 sq. ft. Our plan is for a quick and easy clean-up and concurrent reclamation during operations, leaving no tasks upon closure, by preventing and avoiding 'undue or unnecessary degradation'.

Estimated cost of removals and/or reclamation in the event of our inability or abandonment of operations on the claim is based on current published FS labor costs @ \$100. {Submitted}

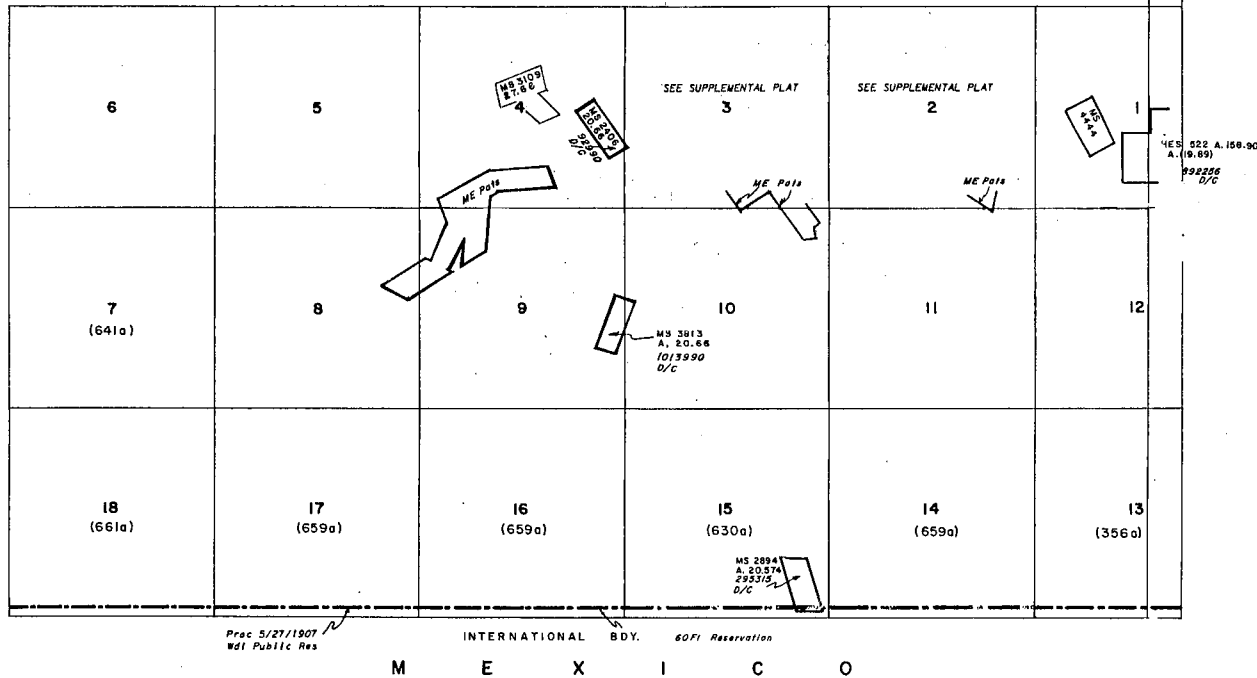
Frank Lavoie 1 MAR 2011

AMC 406090

AMC 406090

UNSURVEYED TOWNSHIP 24 SOUTH RANGE 16 EAST OF THE GILA AND SALT RIVER MERIDIAN, ARIZONA

SANTA CRUZ COUNTY



STATUS OF PUBLIC DOMAIN
LAND AND MINERAL TITLES

INDEX TO SEGREGATED TRACTS			
RESURVEY		ORIGINAL SURVEY	
TRACT NO	T	R SEC	SUBDIVISION

FOR ORDERS EFFECTING DISPOSAL OR USE OF UNIDENTIFIED LANDS, WITHDRAWN FOR CLASSIFICATION, MINERALS, WATER AND/OR OTHER PUBLIC PURPOSES, REFER TO INDEX OF MISCELLANEOUS DOCUMENTS.

All T₂₄ Included in Wd. Cacerado N.E., Proc. 1121 4/17/19

PROTRACTION DIAGRAM NO. 76

ALL TP INCLUDED IN DETERMINATION AREA AR 020546 PL 167 1/17/1959

MDS T27 NE
T28 NW

DIST. NO. 4

CURRENT TO	BY

SCALE
0 10 20 30
30 chains to the inch

WARNING STATEMENT
This plat is the Bureau's Record of Title, and should be used only as a graphic display of the township survey data. Records hereon do not reflect title changes which may have been effected by lateral movements of rivers or other bodies of water. Refer to the cadastral surveys for official survey information.

T. 24 S.
R. 16 E.

DEPARTMENT OF INTERIOR
BUREAU OF LAND MANAGEMENT

Input Parameters for Geographic Report with Land

System Id = CR

Admin State = AZ

Geo State =

Casetype Begins With

Case Disp Txt = AUTHORIZED, PENDING, WITHDRAWN

Mer Twp Rng =

Section =

Mtrs = 14 0240S 0160E 004, 14 0240S 0160E 005, 14 0240S 0160E 008, 14 0240S 0160E 009, 14 0240S 0160E 999

Commodity =

Commodity Txt =

Pending Org =


Pend Org Decode =

Total Rows Returned: 0

John A. Barker
1601 Mt. Rushmore Road #209
Rapid City, South Dakota 57701

2011 MAR -2 P 5:57
PHOENIX, ARIZONA

RECEIVED
BLM AZ STATE OFFICE
2011 MAR -2 P 5:57
PHOENIX, ARIZONA



8500434427

Bureau of Land Management
One North Central Ave.
Suite 800
Phoenix, Arizona 85004-4427

8500434427 C041

